

THE LIBRARY



S. N. D. T.
WOMEN'S UNIVERSITY
BOMBAY

S. N. D. Thackersey Women's
University, Bombay
LIBRARY

This work is valuable and cannot be taken
out of the Library without special permission.

MOHENJO-DARO AND THE INDUS CIVILIZATION

S. N. D. T. WOMEN'S UNIVERSITY LIBRARY.

MOHENJO-DARO AND THE INDUS CIVILIZATION

Being an official account of Archæological Excavations at Mohenjo-daro carried out by the Government of India between the years 1922 and 1927

Edited by

SIR JOHN MARSHALL, C.I.E., Litt.D., Ph.D., F.S.A., Hon. A.R.I.B.A.,
Hon. Fellow of King's College, Cambridge

Late Director-General of Archæology in India

In three volumes, with plan and map in colours, and 164 plates in collotype

Volume III: Plates XV—CLXIV

954.0111
Mar.

1059

ARTHUR PROBSTHAIN
41 GREAT RUSSELL STREET, LONDON, W.C. 1

1931

S.N.D.T. WOMEN'S UNIVERSITY
11 NOV 1955
LIBRARY

COLLOTYPE PLATES
BY
GRAPHISCHE KUNSTANSTALTEN
F. BRUCKMANN, A.G.
MUNICH.

PLATES

PLATE

XV. SD Area: Stūpa Mound.
- (*a*) The Buddhist Stūpa, seen from north-west after excavation.
- (*b*) Eastern side of courtyard, showing remains of Kushān pavement before exploration of Indus remains beneath.

XVI. Plan and Sections of Buddhist Stūpa and monastery.

XVII. SD Area: Stūpa Mound.
- (*a*) Image-niche and stairway to left ascending to platform of Stūpa.
- (*b*) Interior of Chamber 22 in Buddhist Monastery.
- (*c*) Late grave on ruined wall of Chamber 27 in Buddhist Monastery.
- (*d*) Chamber 34 in Monastery, showing wall of Indus period below Buddhist foundations.

XVIII. SD Area. Plan and sections of Indus period buildings below Stūpa court and Monastery.

XIX. SD Area: Stūpa Mound.
- (*a*) Deep cutting near north-west corner of Monastery, showing pavement of seventh stratum.
- (*b*) Street between Blocks 1 and 2 in SD Area, looking north.

XX. SD Area: Stūpa Mound.
- (*a*) Excavation on eastern side of Stūpa, showing constructions of Indus period, from the south-west.
- (*b*) Northern end of cutting on east side of Stūpa, showing Indus structures from north.

XXI. SD Area.
- (*a*) Eastern retaining wall of Great Platform, with drains near its foot.
- (*b*) The Great Bath from north, showing rooms and fenestrated wall around.

XXII. SD Area. Plan of Great Bath and adjoining buildings.

XXIII. Sections of the Great Bath.

XXIV. SD Area: The Great Bath.
- (*a*) Water-chamber (36) on western side of Bath, showing inspection shaft from east.
- (*b*) Drain (37) with corbelled roof, from northern end.
- (*c*) Eastern end of Water-chamber (36).
- (*d*) Western end of Street between blocks 1 and 3, looking east.

XXV. SD Area: The Great Bath.
- (*a*) Two large urns containing smaller pottery in North Entrance 3 of Great Bath.
- (*b*) Well in Chamber 16 of Great Bath, from north-east.
- (*c*) Street between Bath and Southern Buildings Section, looking north.
- (*d*) North-East corner of Bath, showing lining of bitumen between outer and inner walls.

XXVI. SD Area: The Great Bath and neighbouring buildings.
- (*a*) Corner of southern steps of Bath, showing recesses for ends of wooden treads.
- (*b*) S.E. corner of Chamber 4 in Block 3, showing chases in walls.
- (*c*) Block 2, from the north-west.
- (*d*) Block 2, from the south-east, with Great Bath beyond right of picture.

XXVII. Plan of Southern Buildings Section.

XXVIII. SD Area.
- (*a*) Oval-shaped well in Block 6 of Southern Buildings Section, from south.
- (*b*) Ablution chamber in Block 2 of the Southern Buildings Section, from east.
- (*c*) Southern Buildings Section with Stūpa in distance, from south.
- (*d*) Chambers 8, 10, and 11 of the Great Bath during excavations, from east.

PLATES

PLATE

XXIX. SD Area.
(*a*) Southern Buildings Section. Street between Blocks 1 and 2 in foreground, from north.
(*b*) Southern Buildings Section in course of excavation, from south-west.

XXX. L Area, Plan.

XXXI. L Area, Sections on AB, and CD.

XXXII. SD and L Areas.
(*a*) L Area (in distance), with Southern Buildings Section in foreground, looking south-west.
(*b*) Street 40, from north.
(*c*) Section C: Chamber 20, seen from north-east, with well in Portion 85.
(*d*) Section D: Blocks 2 and 3, looking south-east from Court 71.

XXXIII. L Area.
(*a*) Street 113 in Section A, looking south-west.
(*b*) Section C: Blocks 4 and 5, from south-west.

XXXIV. L Area.
(*a*) Section C: Columned Hall, with Portion 23 on left, from north-east.
(*b*) Section A: Block 7. Chamber 122, with bath in foreground, looking north-east.
(*c*) Section C: Columned Hall, with pavement in Portion 26, looking south-west.
(*d*) Section C: Columned Hall, Portion 26, looking west.

XXXV. L Area.
(*a*) Section C: Columned Hall, Portion 24, from the north-east.
(*b*) Section C: Columned Hall from north-east, with rough circle of bricks in foreground.
(*c*) Section C: Block 4. Portion 23 of Columned Hall in foreground, facing north-east.
(*d*) Section C: Block 5 from south, with Chambers 20 and 21 on left.

XXXVI. L Area.
(*a*) Section C: Columned Hall, with portion 25 in foreground, from north-west.
(*b*) Section D: Block 3. Chamber 77 from south-west, showing drain entering wall.
(*c*) Section C: Northern end of Columned Hall, showing foundations of piers of Chamber 22 in distance.
(*d*) Section D: Chamber 74, looking south-east, with smaller rectangular piers in foreground.

XXXVII. L Area.
(*a*) Section B: Block 9 from north-west, with Chamber 81 to right and Chambers 94 to 97 on left in distance.
(*b*) Section D: Chambers 56 and 59 in foreground, looking south-east.
(*c*) Section D: Block 3. Courts 71 and 72, from north-west.
(*d*) Section D: Blocks 2 and 3, looking north-west, with Chamber 44 on right.

XXXVIII. L Area.
(*a*) Seated statue (L 950), shown as it was found in Chamber 75, Block 3.
(*b*) Leather-worker's stone found in Chamber 6, Block 5.
(*c*) Drain apertures leading out from Chambers 118 and 122 in Block 7.
(*d*) Rectangular pier in Columned Hall, showing linking walls of Intermediate date. Portion 24 of Columned Hall, facing south-east.
(*e*) Chamber 82 of Block 4, showing portion of brick filling, from the south-east.
(*f*) Row of limestone rings found in Chamber 74, in Block 3, before final clearance.

XXXIX. HR Area. A and B Sections. Plan.

XL. Sections of HR and VS Areas.

XLI. HR Area.
(*a*) Section A: Block 1, Room 10. Low level courtyard with two flights of steps, looking north.

PLATE

(*b*) Section A: Block 2, Room 10. Well No. 1.
(*c*) Section A: Northern end of First Street, looking south.
(*d*) Section B: Front of House V in Block 2.

XLII. HR Area. Section A.
(*a*) High Lane, looking west.
(*d*) Rubbish shoot and drain on south side of High Lane.
(*c*) Deadman Lane before excavation, with remains of Latest period on the surface.
(*d*) Deadman Lane, showing brick drain and out-fall from Well No. 1, in Block 2, Room 10.

XLIII. HR Area. A and B Sections.
(*a*) Section B: Block 2. Skeletons in Room 74 of House V.
(*b*) Section A: Block 2. Steps leading from Courtyard 6 to Well-chamber 10.
(*c*) Soak-pit in First Street with drain openings.
(*d*) Burial No. 3, with skull marked A.

XLIV. HR Area. Section A.
(*a*) Earthenware drain pipes set in brick masonry.
(*b*) Block 1. Room 14 on east of low level courtyard, facing east.
(*c*) Block 3. Drain between Houses VII and IX, looking west.
(*d*) Vessels HR 2281 *in situ* in House XI.

XLV. HR Area. Section A.
(*a*) Bathroom adjoining Well No. 3.
(*b*) South Lane, looking east.

XLVI. HR Area. Section B.
(*a*) Group of skeletons in Room 74, House V.
(*b*) Portion of skeleton found above southern wall of same.

XLVII. HR Area. A and B Sections.
View of First Street, between Sections A and B, looking south.

XLVIII. HR Area. Section B.
General view of excavations in Section B, from north.

XLIX. HR Area. Section B.
(*a*) Block 2, Building V, Court 70, looking south.
(*b*) Lane 2, looking east, with Block 2 on left.

L. HR Area. Section B.
(*a*) Block 2, House V, Room 49, looking east.
(*b*) Corbelled drain on west of House XVIII.

LI. HR Area. Section B.
(*a*) Block 2, House VII. Pottery-kiln in Court 17.
(*b*) Block 3, House XVI, from east.
(*c*) Block 2, House X. Earthenware troughs sunk in floor of Room 134.
(*d*) Block 5, House XXIII, showing earlier stratum and part of street to east.

LII. HR Area. Section B.
(*a*) Block 5, Building XXX, showing deep foundations.
(*b*) Block 5, House XXX. Well-chamber in Room 57.
(*c*) Third Street, looking north.
(*d*) Block 9, House LXVI.

LIII. VS Area. Plan. A and B Sections.

PLATE

LIV. HR and VS Areas.
(*a*) VS Area. Block 1, House II, Room 23, showing brick floor with dyeing troughs.
(*b*) HR Area. Section B: Block 2, House V. Corbelled arch between Rooms 49 and 54.
(*c*) VS Area. Section A: Wall in deep trench II.

LV. VS Area. Section A.
(*a*) Court 69 in House XIII, looking west.
(*b*) House XIII: Corbelled opening in wall of Room 78.
(*c*) House XIII: Court 57, with window opening into Room 58.

LVI. VS Area. Section A.
(*a*) Front of House VIII, with drains in First Street.
(*b*) House XXII: Well in Room 5 at end of a blind alley.
(*c*) Staircase in Room 75 of House XIII.
(*d*) Lane to east of House XXII, looking north.

LVII. VS Area (N.W.).

LVIII. VS Area (N.W.).
(*a*) Panoramic view of north-west part of VS Area, from west.
(*b*) Pottery-kiln to the east of House XXIV.
(*c*) Courtyard of House XXVII, showing pit sunk through crude brick filling.

LIX. VS Area (N.W.).
(*a*) Chamber 3 in House XXI.
(*b*) Jar *in situ*, in lane to south of House XIX.
(*c*) Skeletons in lane between Houses XVIII and XXXIII.
(*d*) Deep digging II, showing strata exposed.

LX. VS Area (N.W.).
(*a*) North wall of House XXV.
(*b*) Group of (?) funerary pottery in Courtyard of House XXVII, in front of Rooms 69 to 71.

LXI. DK Area. Plan of A Section.

LXII. DK Area. Plan of B and C Sections.

LXIII. HR and VS Areas.
(*a*) Interior of Hall 76, House XIII, VS Area.
(*b*) HR Area, Section A: Soak-pit I in First Street.
(*c*) HR Area, Section B: Northern Drain in House XXVIII.

LXIV. DK Area. Plan of E Section.

LXV. DK Area. Plan of buildings at M in Trench E.

LXVI. DK Area. Section A.
(*a*) View of Block 2, from west.
(*b*) Views of Blocks 3 and 4, from north.

LXVII. DK Area. Sections A and C.
(*a*) Section C, showing pent-roofed drain in middle of street between Blocks 3 and 5, from south-west.
(*b*) Section A. Street between Blocks 2 and 3, looking east.

LXVIII. DK Area. Section B.
(*a*) Block 2, House III: Chamber 3, looking south-west.
(*b*) Block 4, House X: Chamber 26, looking north-west.
(*c*) Block 3, House VI, looking south-east.
(*d*) Blocks 3 and 4, Lane 30, showing Chambers 22 and 25 of House XVII in foreground from north-west.

PLATE

LXIX. DK Area. Sections B and C.
(*a*) View of Section C, showing street through middle. In right hand foreground are Chambers 8, 9, and 10 of Block 2, seen from north-west.
(*b*) Section B. Block 2, House II: Room 1, from north-east.

LXX. DK Area. Section C.
(*a*) Drain in lane between Blocks 2 and 3, showing cess-pit in distance, from north.
(*b*) High-level drain in street between Blocks 2 and 3, looking north-east.

LXXI. DK Area. Section C.
(*a*) Block 6 in foreground, with Blocks 10, 11, and 12 beyond, looking south-east.
(*b*) General view of Blocks 8 and 10, from north-east.

LXXII. DK Area. Section C.
(*a*) Block 3: Northern Wall of Chamber 8.
(*b*) Lane between Blocks 8 and 9, with bathroom floor in foreground belonging to Chamber 1 of Block 8, from north-east.
(*c*) Block 8: Bath in Chamber 1 and brick-piers in Chamber 5, from north-east.
(*d*) Well in Chamber 12 of Block 10, from east-north-east.

LXXIII. DK Area. Section C.
(*a*) Late drain in street between Blocks 2 and 3 from south.
(*b*) Block 11: Well in Chamber 6, from south-west.
(*c*) Lane between Blocks 11 and 12, showing water-chute in wall of Block 11.
(*d*) Lane between Blocks 11 and 12, looking east.

LXXIV. DK Area. Section E.
(*a*) Eastern end of large courtyard from north-west, showing crude brick filling.
(*b*) Western end of courtyard, from east.

LXXV. Water-chutes and Culverts.
(*a*) Water-chute in street, Section C, DK Area.
(*b*) Water-chute in street, Section C, DK Area.
(*c*) Culvert in HR Area.
(*d*) Drain in main street of SD Area.

LXXVI. Masonry and drains.
(*a*) SD Area. Drain with curved corner.
(*b*) HR Area. Outlet of drain and drain pot.
(*c*) SD Area. North-east corner of Bath building.

LXXVII. Masonry and Water-channels.

LXXVIII to LXXXV. Pottery.

LXXXVI. Pottery groups.

LXXXVII. Specimens of Painted Pottery.

LXXXVIII and LXXXIX. Painted Pottery.

XC. Inscribed and Painted Pottery.

XCI and XCII. Painted Pottery.

XCIII. Painted Pottery from other sites.

XCIV. Terra-cotta and Bronze Figurines.

XCV. Terra-cotta Figurines.

XCVI and XCVII. Terra-cotta and Faience Animals.

PLATE

XCVIII to C. Statuary.

CI. Faience and Stone Vessels.

CII. Types of Seals.

CIII to CXVI. Seals.

CXVII. Copper Tablets.

CXVIII. Copper Tablets, Sealings, and Miscellaneous Objects.

CXIX to CXXIX. Sign Manual.

CXXX. Tools, Implements, and Miscellaneous Objects.

CXXXI. Household Objects.

CXXXII. Needles, Awls, Handles, and Objects of Ivory and Bone.

CXXXIII. Stone and Terra-cotta Objects.

CXXXIV. Bracelets, Cones, and Mace-heads.

CXXXV. Copper and Bronze Tools and Weapons.

CXXXVI. Copper Lance-heads or Daggers.

CXXXVII. Bronze and Copper Tools, etc.

CXXXVIII. Copper and Bronze Tools and Implements.

CXXXIX. Copper and Bronze Celts, etc.

CXL. Metal Vessels.

CXLI. Copper and Bronze Vessels.

CXLII. Copper and Bronze Vessels, and other Objects.

CXLIII. Copper and Bronze Objects.

CXLIV. Copper and Bronze Figures, and other Objects.

CXLV and CXLVI. Beads.

CXLVII. Spacers, Terminals, and Pendants.

CXLVIII. Gold Jewellery, and Silver Vase.

CXLIX. Jewellery.

CL. Stone Beads.

CLI. Jewellery.

CLII. Personal Ornaments.

CLIII. Toys, Armlets, etc.

CLIV. Miscellaneous Objects.

CLV. Pottery, Stone, and Shell Objects.

PLATE

CLVI. Shell Objects.

CLVII. Faience and other Objects.

CLVIII. Pin-heads and other Objects.

CLIX. Faience, Cotton, and Miscellaneous Objects.

CLX. Skulls Excavated at Mohenjo-daro.

Fig. 1. Skull 1. *Norma Facialis.*
Fig. 2. Skull 1. *Norma Lateralis.*
Fig. 3. Skull 3 (13*b*). *Norma Facialis.*
Fig. 4. Skull 3. *Norma Lateralis.*
Fig. 5. Skull 3. *Norma Facialis* (without mandible).
Fig. 6. Skull N. 189. *Norma Facialis* (without mandible).
Fig. 7. Skull 3. *Norma Lateralis* (without mandible.
Fig. 8. Skull N. 189. *Norma Lateralis* (without mandible).
Fig. 9. Skull. 6 *Norma Facialis.*

CLXI. Skulls Excavated at Mohenjo-daro.

Fig. 10. Skull 6. *Norma Lateralis.*
Fig. 11. Skull 7. *Norma Lateralis.*
Fig. 12. Skull 8. *Norma Facialis.*
Fig. 13. Skull 8. *Norma Lateralis.*
Fig. 14. Skull 11. *Norma Facialis.*
Fig. 15. Skull 11. *Norma Lateralis.*
Fig. 16. Skull 15. *Norma Facialis.*
Fig. 17. Skull 14. *Norma Lateralis.*
Fig. 18. Skull 14. *Norma Occipitalis.*
Fig. 19. Skull 19. *Norma Facialis.*
Fig. 20. Skull 19. *Norma Lateralis.*
Fig. 21. Skull 19. *Norma Occipitalis.*
Fig. 22. Skull M. *Norma Lateralis.*

CLXII. Fig. 1. The Skull of *Bos indicus* from the collection of the Zoological Survey of India (from front).
Fig. 2. The Skull of *Bos indicus* from the collection of the Zoological Survey of India (from the right side).
Fig. 3. Fragments of Skulls of *Bos indicus* from Mohenjo-daro.
Fig. 4. The plastron of *Trionyx gangeticus* from the collection of the Zoological Survey of India.
Fig. 5. The plastron of *Trionyx gangeticus* from Mohenjo-daro.

CLXIII. Animal Remains from Mohenjo-daro.

CLXIV. Silver Bracelets, and Coins.

SD. Area: Stupa Mound.



a) The Buddhist Stupa seen from north-west after excavation.



b) Eastern side of courtyard showing remains of Kushan pavement before exploration of Indus remains beneath.

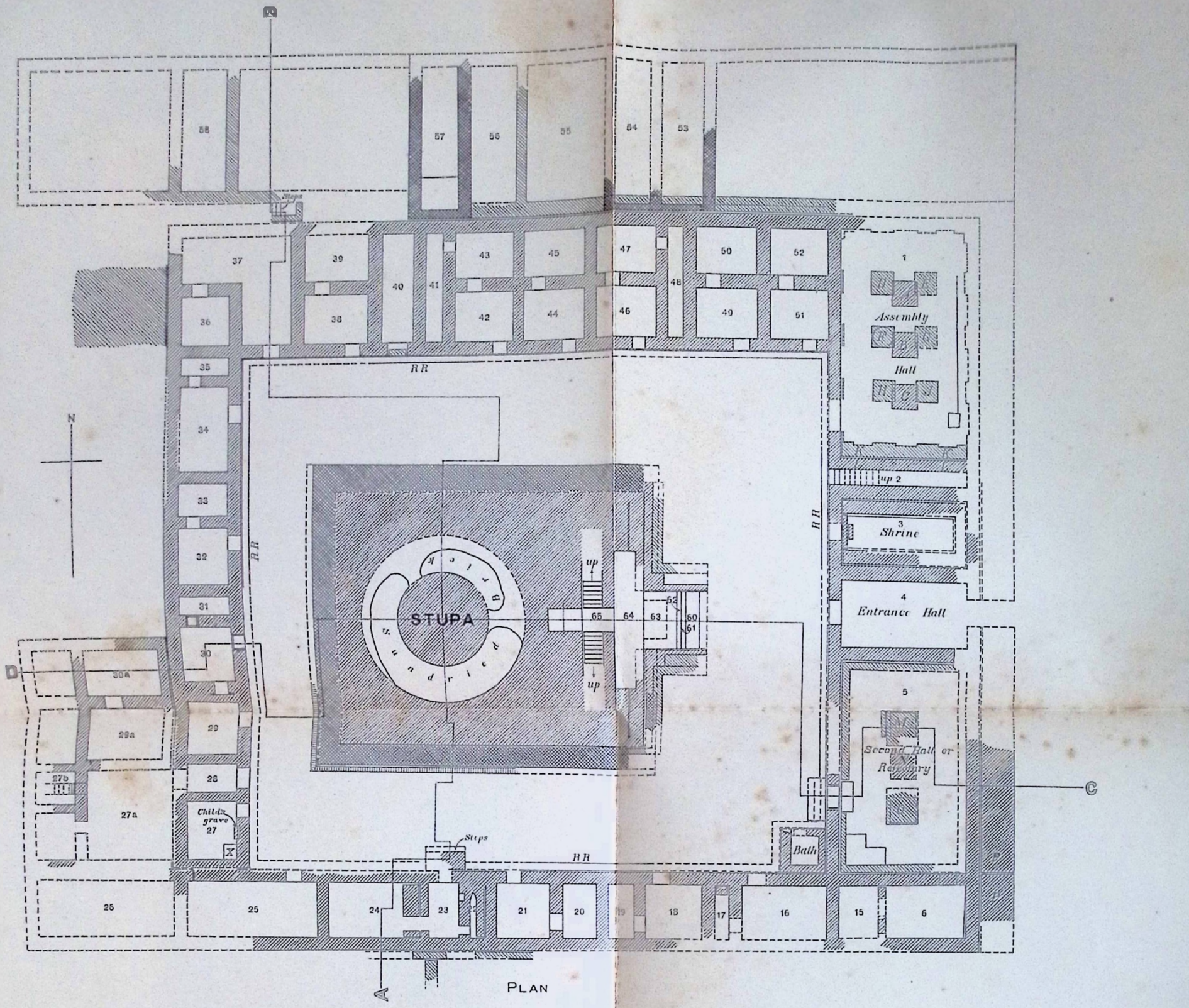



REFERENCES

Indus Periods		Buddhist Periods	
Stratum	①	Stratum	I
Do	②	Do	II
Do	③	Do	III
Do	④	Do	IV
Do	⑤	N.B. The Indus Strata are shown in Arabic numerals from top downwards, the Buddhist Strata are shown in Roman numerals from bottom upwards.	
Do	⑥		
Do	⑦		

A = Pillar Foundation of Stratum I
B = Do Do Do II
C = Entrance Steps to Refectory
D = Image Shrine

MOHENJO-DARO
SD. AREA
PLAN & SECTIONS OF THE STUPA & MONASTERY

SCALE 10 0 10 20 30 40 50 FT



a) Image-niche and stairway to left ascending to platform of Stupa.



b) Interior of Chamber 22 in Buddhist monastery.



c) Late grave on ruined wall of Chamber 27 in Buddhist monastery.



d) Chamber 34 in monastery, showing wall of Indus period below Buddhist foundations.

MOHENJO-DARO

SD. AREA

INDUS PERIOD BUILDINGS BELOW THE STUPA & MONASTERY

SCALE

10 0 10 20 30 40 50 FT

REFERENCES

Stratum ① Stratum ⑥
Do ② Do ⑦
Do ③ A = Buddhist Wall
Do ④ B = Post-Indus and Pre-Buddhist Wall
Do ⑤ C = Paving

NORTHERN CELLS OF MONASTERY

WESTERN CELLS OF MONASTERY

RETAINING WALL

BATH SECTION

STUPA

SOUTHERN CELLS OF MONASTERY

LANE

Drain

Crude Brick

Street Drain

Chute

Doorway

Niche

Debris

Sundried Brick

PLAN

SECTION ON CH
Looking West

SECTION ON KL
Looking South

Pl. XVIII.



a) Deep cutting near north-west corner of monastery, showing pavement of seventh stratum.



b) Street between Blocks 1 and 2 in SD. Area, looking north.



a) Excavation on eastern side of Stupa, showing constructions of Indus period, from the south-west.



b) Northern end of cutting on east side of Stupa, showing Indus structures from north.



a) Eastern retaining wall of Great Platform, with drains near its foot.



b) The Great Bath from north, showing rooms and fenestrated wall around.

MOHENJO-DARO

SD. AREA

BATH SECTION



N.B. ORIGINAL STRUCTURES
LATER ADDITIONS
CONJECTURAL
BRICK FILLING
ROOM NUMBERS ARE SHOWN IN SMALL ARABIC NUMERALS
BLOCK DO DO BIG DO

CONTINUATION PLATE XXVII

Pl. XXII.

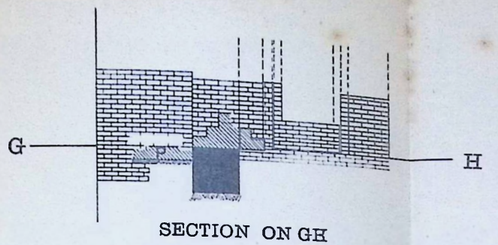

SECTION ON GH
LOOKING SOUTH

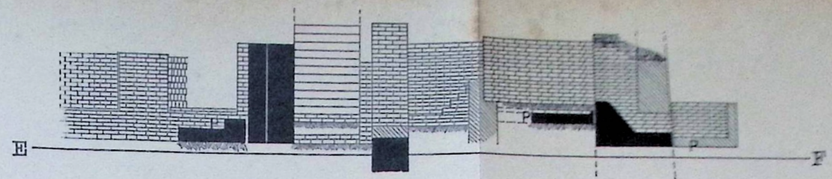

SECTION ON EF
LOOKING NORTH

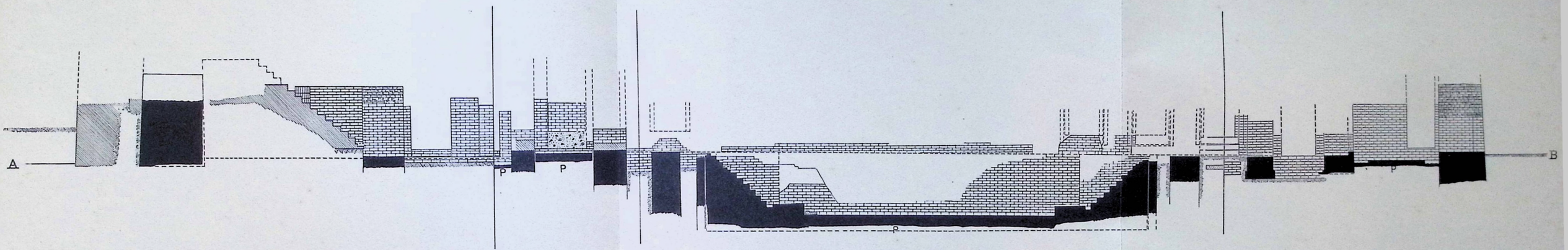

SECTION ON AB
LOOKING EAST

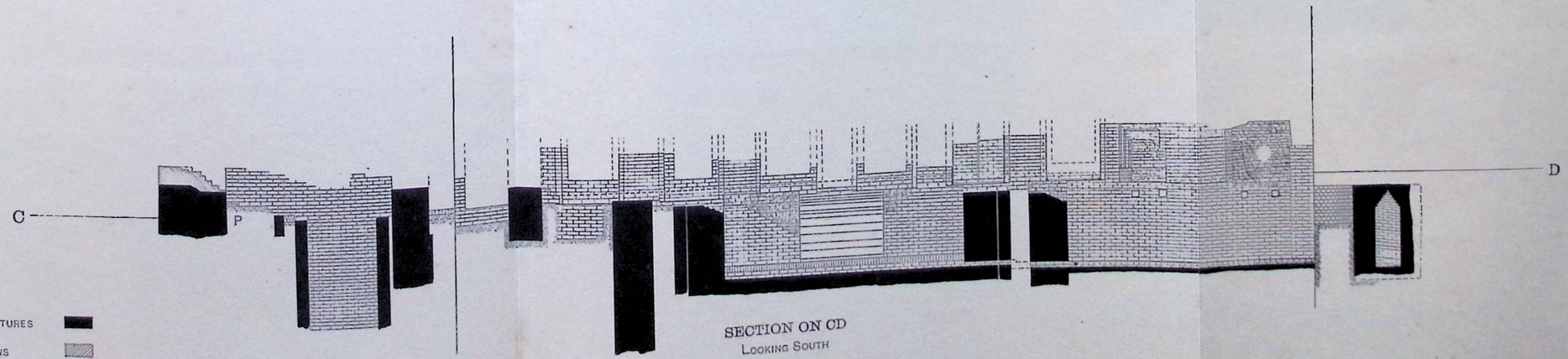

SECTION ON CD
LOOKING SOUTH

N.B. ORIGINAL STRUCTURES
LATER ADDITIONS
PAVING P

SCALE
5 0 5 10 15 20 25 FT

Sections of the Great Bath.



a) Water chamber (36) on western side of Bath, showing inspection shaft from east.



b) Drain (37) with corbelled roof from northern end.



c) Eastern end of water chamber (36).



d) Western end of Street between Blocks 1 and 3, looking east.



a) Two large urns containing smaller pottery in the North Entrance of the Great Bath.



b) Well in Chamber 16 of Great Bath from north-east.



c) Street between Bath and Southern Buildings Section, looking north.



d) North-east corner of Bath, showing lining of bitumen between outer and inner walls.

SD. Area: The Great Bath and neighbouring buildings.



a) Corner of Southern steps of Bath, showing recesses for ends of wooden treads.



b) South-east corner of Chamber 4 in Block 3, showing chases in walls.



c) Block 2, from the north-west.



d) Block 2, from the south-east with Great Bath beyond right of picture.

CONTINUATION PLATE XVI

CONTINUATION PLATE XXII

MOHENJO-DARO
SOUTHERN BUILDINGS
SECTION
1925-26

10' 0' 10' 20' 30' 40' 50' FEET

N.B. ROOM NUMBERS ARE GIVEN IN SMALL FIGURES

BLOCK



a) Oval-shaped well in Block 6 of Southern Buildings Section, from south.



b) Ablution chamber in Block 2 of the Southern Buildings Section, from the east.



c) Southern Buildings Section with Stupa in distance, from south.



d) Chambers 8, 10 and 11 of the Great Bath during excavations, from east.

SD. Area.



a) Southern Buildings Section. Street between Blocks 1 and 2 in foreground, from north.



b) Southern Buildings Section in course of excavation, from south-west.

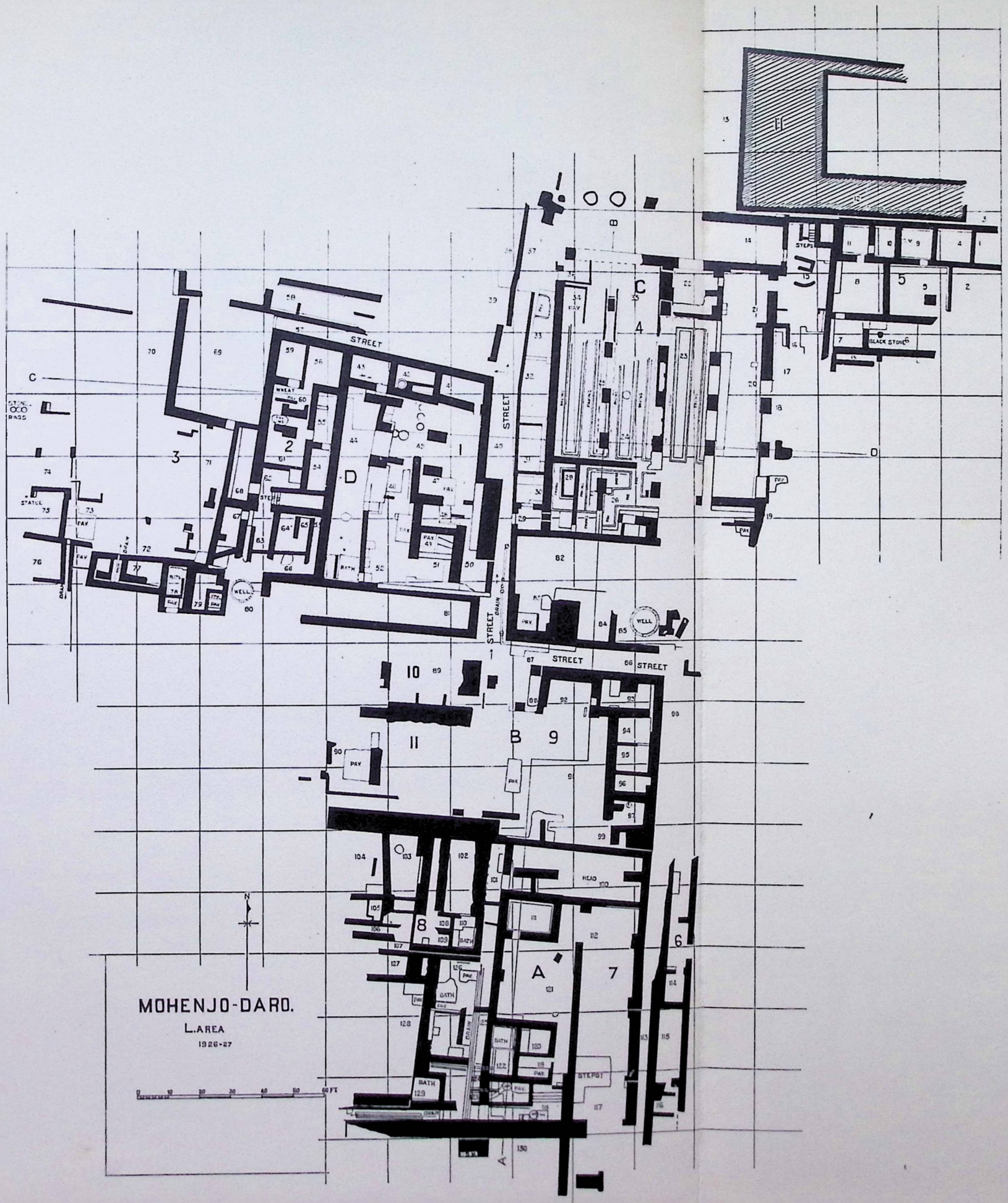
MOHENJO-DARO.
L. AREA
1926-27
STREET
STREET
STREET
STREET
STREET
WELL
WELL
BLACK STONE
STEPS
STATUE
STONE RINGS
PAV
BATH
HEAD
DRAIN
N
0 10 20 30 40 50 60 FT

MOHENJO-DARO

L. AREA

SECTIONS ON AB & CD

1926-27

0 10 20 30 40 50 60 Ft

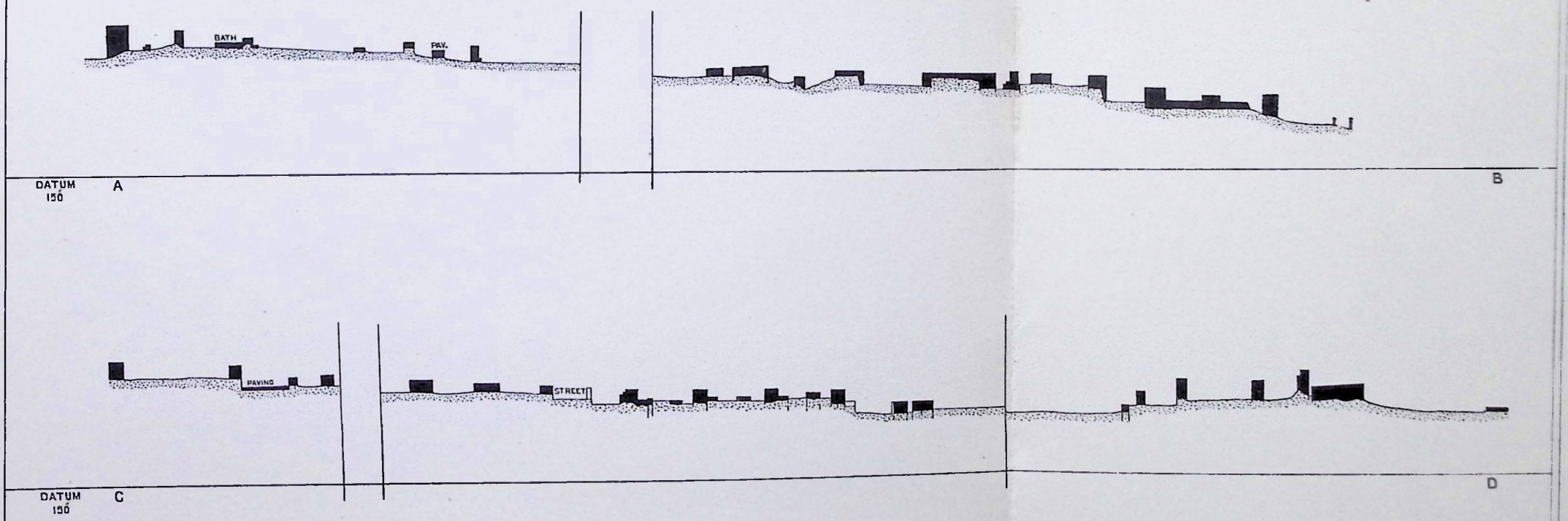



a) L. Area (in distance) with Southern Buildings Section in foreground, looking south-west.



b) Street 40, from north.



c) Section C: Chamber 20, seen from north-east, with well in portion 85.



d) Section D: Blocks 2 and 3, looking south-east from Court 71.

L. Area.



a) Street 113 in Section A, looking south-west.



b) Section C. Block 4 and 5, from south-west.



a) Section C. Columned Hall, with portion 23 on left, from north-east.



b) Section A. Block 7. Chamber 122, with bath in foreground, looking north-east.



c) Section C. Columned Hall, with pavement in portion 26, looking south-west.



d) Section C. Columned Hall, portion 26, looking west.



a) Section C. Columned Hall (portion 24), from the north-east.



b) Section C. Columned Hall from north-east, with rough circle of bricks in foreground.



c) Section C. Block 4. Portion 23 of Columned Hall in foreground, facing north-east.



d) Section C. Block 5, from south, with Chambers 20 and 21 on left.



a) Section C. Columned Hall with portion 25 in foreground, from north-west.



b) Section D. Block 3. Chamber 77, from south-west, showing drain entering wall.



c) Section C. Northern end of Columned Hall, showing foundations of piers of Chamber 22 in distance.



d) Section D. Chamber 74, looking south-east, with smaller rectangular piers in foreground.



a) Section B. Block 9 from north-west, with Chamber 81 to right and Chambers 94 to 97 on left in distance.



b) Section D. Chambers 56 and 59 in foreground, looking south-east.



c) Section D. Block 3. Courts 71 and 72, from north-west.



d) Section D. Blocks 2 and 3, looking north-west, with Chamber 44 on right.



a) Seated statue (L 950) shown as it was found in Chamber 75, Block 3.



b) Leather worker's stone found in Chamber 6, Block 5.



c) Drain apertures leading out from Chambers 118 and 122 in Block 7.



d) Rectangular piers in columned hall, showing linking walls of intermediate date. Portion 24 of Columned Hall, facing south-east.



e) Chamber 82 of Block 4, showing portion of brick filling, from the south-east.



f) Row of lime-stone rings found in Chamber 74, in Block 3, before final clearance.

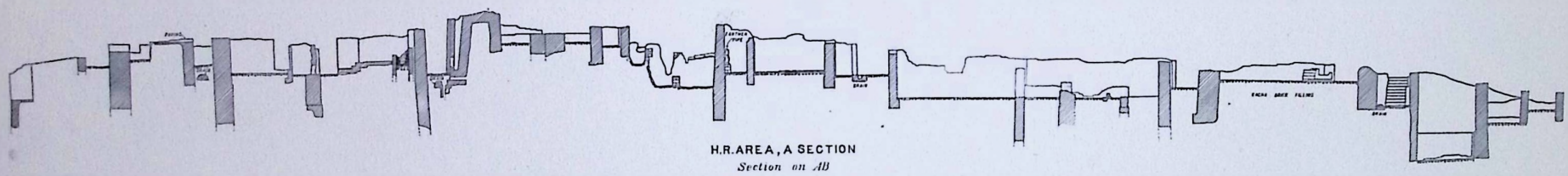

H.R. AREA, A SECTION
Section on AB

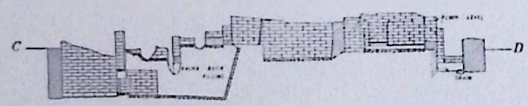

H.R. AREA, HOUSE II
Section on CD

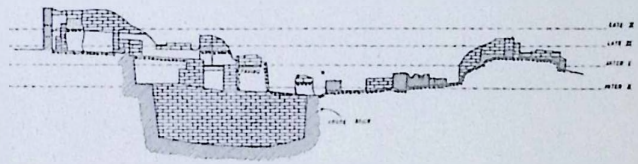

V.S. AREA, HOUSE XXII
Section on AB

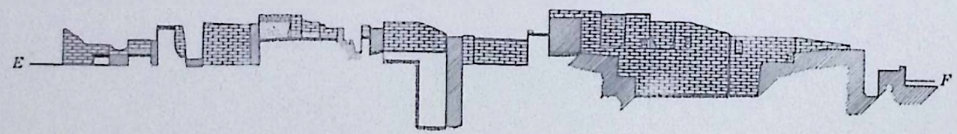

H.R. AREA, HOUSE V
Section on EF



1059

Sections in HR. and VS. Areas.

Pl. XL.



a) Section A. Block 1, Room 10. Low level courtyard with two flights of steps, looking north.



b) Section A. Block 2, Room 10: Well No. 1.



c) Section A. Northern end of First Street, looking south.



d) Section B. Front of House V in Block 2.



a) High Lane, looking west.



b) Rubbish shoot and drain on south side of High Lane.



c) Deadman Lane before excavation with remains of latest period on the surface.



d) Deadman Lane showing brick drain and out-fall from Well No. 1 in Block 2, Room 10.

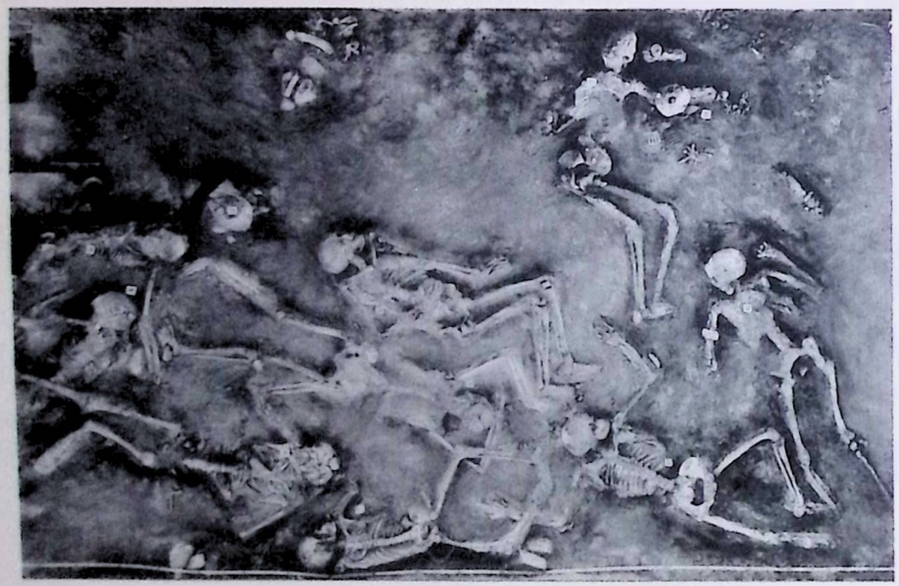

a) Section B. Block 2. Skeletons in Room 74 of House V.



b) Section A. Block 2. Steps leading from Courtyard 6 to Well-chamber 10.



c) Soak-pit in First Street with drain openings.



d) Burial No. 3, with skull marked A.

HR. Area, Section A.



a) Earthenware drain pipes set in brick masonry.



b) Block 1. Room 14 on east of low level courtyard, facing east.



c) Block 3. Drain between Houses VII and IX, looking west.



d) Vessels Hr. 2281 *in situ* in House XI.

HR. Area, Section A.



a) Bathroom adjoining Well No. 3.



b) South Lane, looking east.



a) Group of skeletons in Room 74, House V.



b) Portion of skeleton found above southern wall of same.



View of First Street, between Sections A and B, looking south.



General view of excavations in Section B, from north.



a) Block 2, Building V: Court 70, looking south.



b) Lane 2, looking east, with Block 2 on left.



a) Block 2, House V: Room 49, looking east.



b) Corbelled drain on west of House XVIII.



a) Block 2, House VII: Pottery Kiln in Court 17.



b) Block 3, House XVI from east.



c) Block 2, House X: Earthenware troughs sunk in floor of Room 134.



d) Block 5, House XXIII, showing earlier stratum and part of street to east.



a) Block 5, Building XXX, showing deep foundations.



b) Block 5, House XXX: Well-chamber in Room 57.



c) Third Street, looking north.



d) Block 9, House LXVI.

CONTINUATION PLATE XVII

MOHENJO-DARO
VS. AREA
A&B SECTIONS

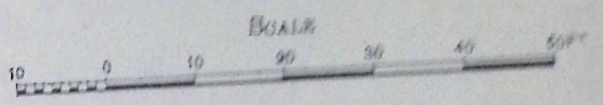



N.B. BLOCK NUMBERS are shown in BIG ARABIC NUMERALS
HOUSE Do Do ROMAN Do
ROOM Do Do SMALL ARABIC Do



a) VS. Area, Section A. Block 1, House II: Room 23, showing brick floor with dyeing troughs.



b) HR. Area, Section B. Block 2, House V:
Corbelled arch between Rooms 49 and 54.



c) VS. Area, Section A. Wall in deep trench II.



a) Court 69 in House XIII, looking west.

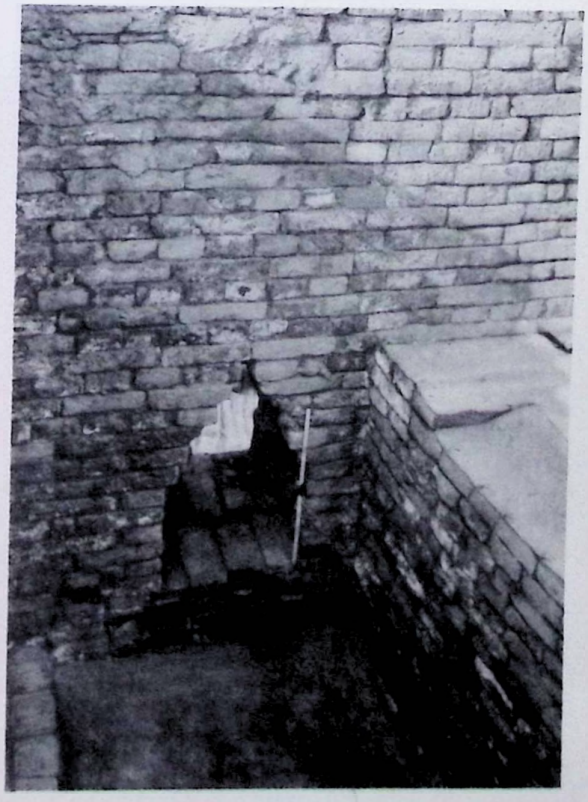

b) House XIII: Corbelled opening in wall of Room 78.



c) House XIII: Court 57, with window opening into Room 58.



a) Front of House VIII, with drains in First Street.



b) House XXII: Well in Room 5 at end of a blind alley.



c) Staircase in Room 75 of House XIII.



d) Lane to east of House XXII, looking north.



a) Panoramic view of north-west part of VS. Area, from west.



b) Pottery kiln to the east of House XXIV.



c) Courtyard of House XXVII showing pit sunk through crude brick filling.



a) Chamber 3 in House XXI.

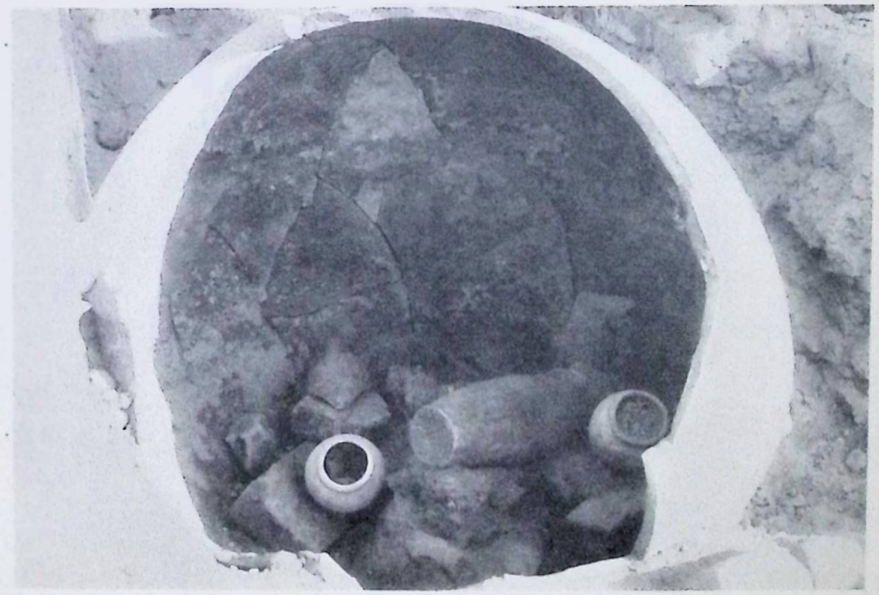

b) Jar in situ, in lane to south of House XIX.



c) Skeletons in lane between Houses XVIII and XXXIII.



d) Deep digging II, showing strata exposed.

VS. Area (N. W.)



a) North wall of House XXV.



b) Group of (?) funerary pottery in Courtyard of House XXVII in front of Rooms 69 to 71.

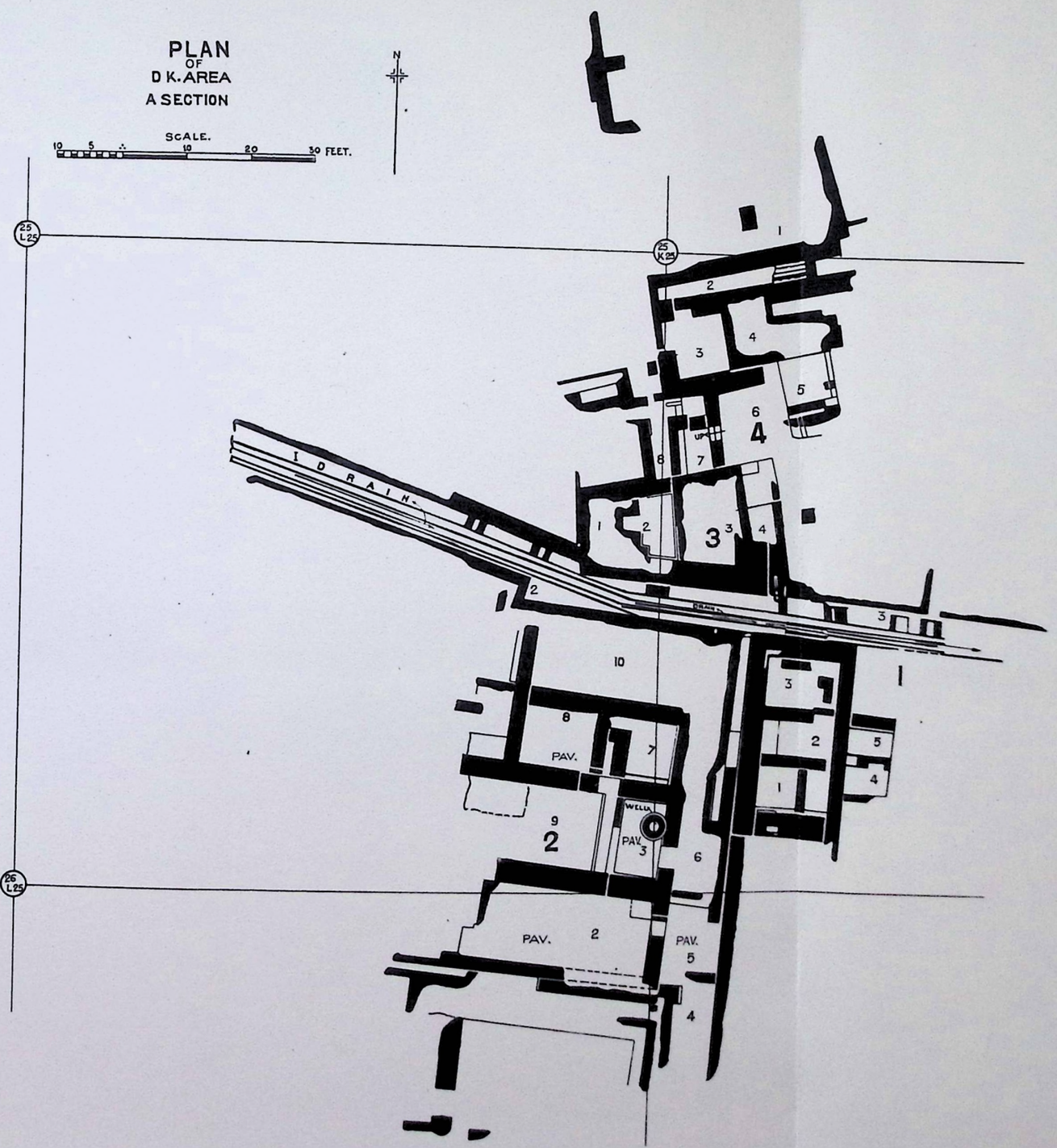

N. B. Block numbers are shown in big Arabic numerals
Room numbers are shown in small Arabic numerals

SECTION ON AA'

SECTION ON BB'

DK. AREA BUILDINGS IN B & C SECTIONS

SCALE 10 5 0 10 30 40 50 FEET

N



Interior of Hall 76, House XIII, VS. Area.

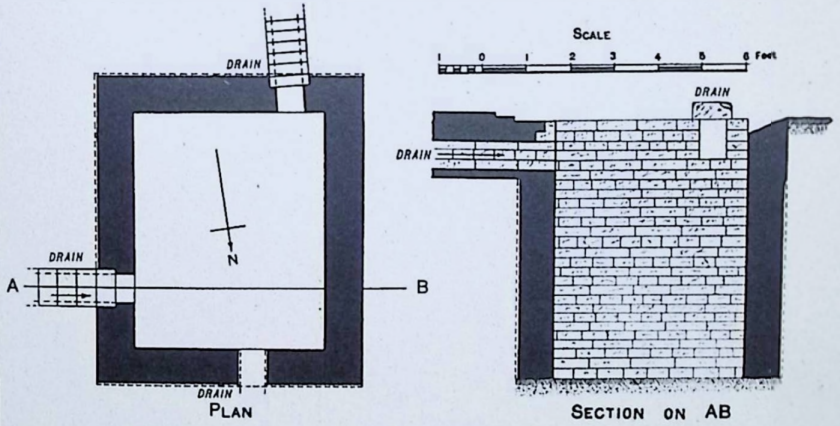

HR. Area; Section A: Soak-pit I in First Street.

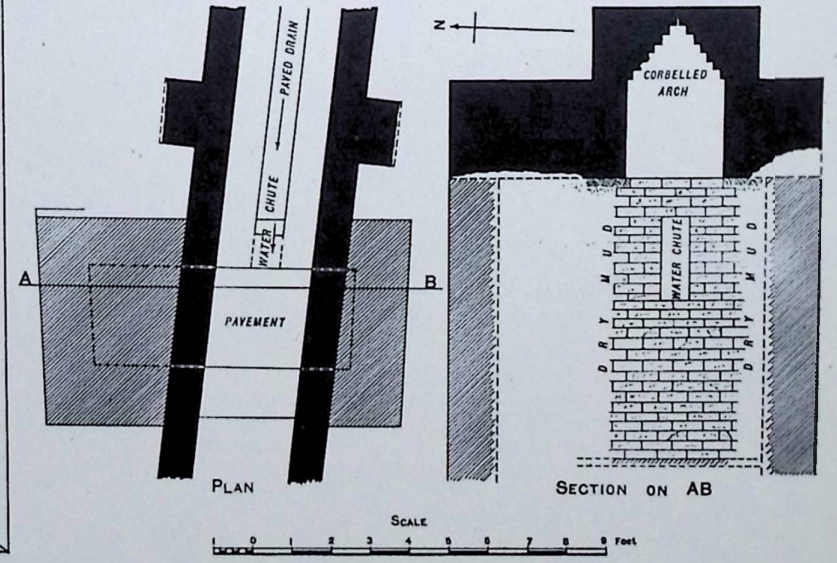

HR. Area, Section B: Northern drain in House XXVIII.

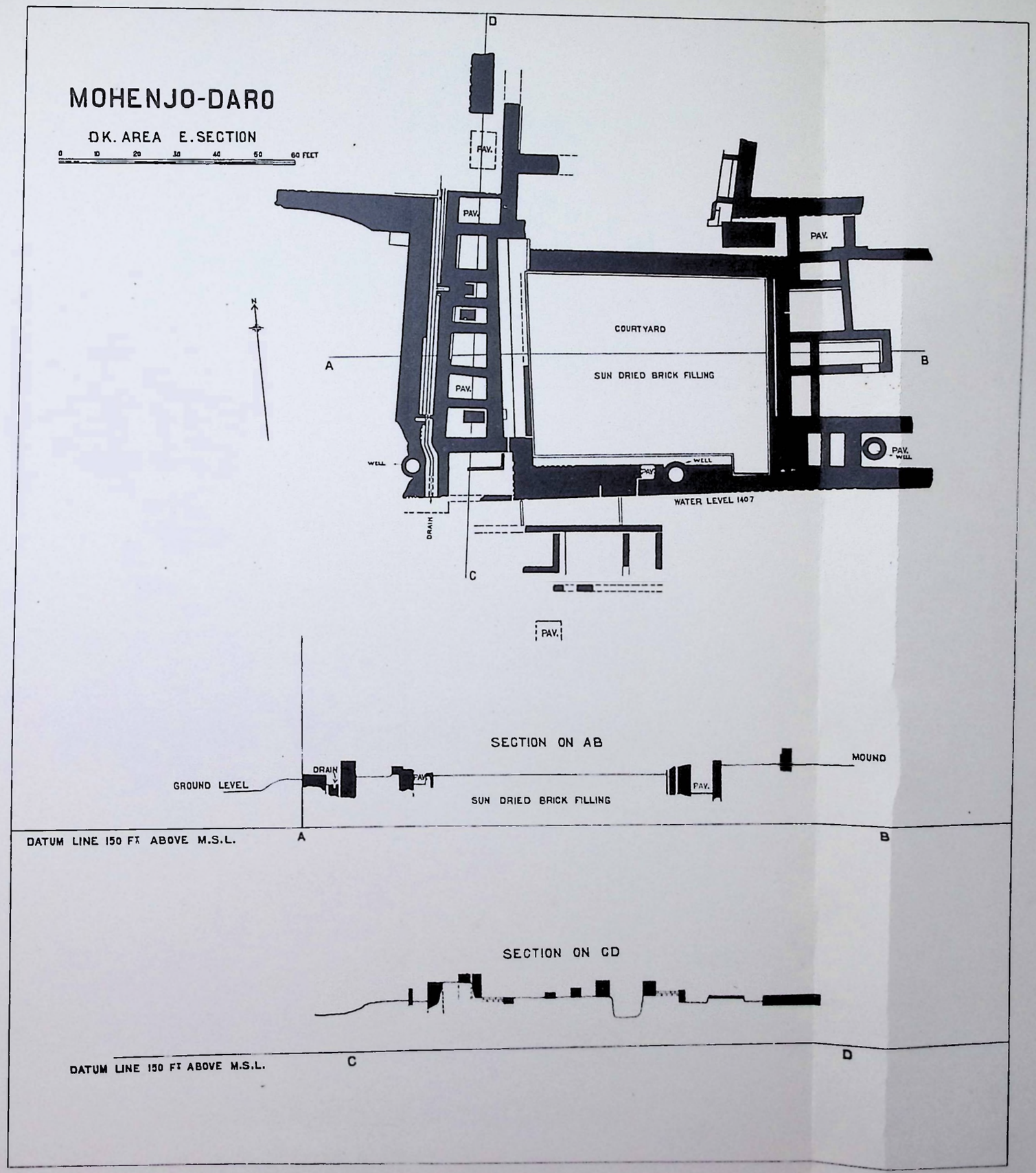
MOHENJO-DARO
DK. AREA E. SECTION
0 10 20 30 40 50 60 FEET
D
PAV.
PAV.
PAV.
COURTYARD
SUN DRIED BRICK FILLING
A
B
PAV.
WELL
WELL
PAV.
PAV.
WELL
WATER LEVEL 1407
DRAIN
C
PAV.
SECTION ON AB
GROUND LEVEL
DRAIN
PAV.
PAV.
MOUND
SUN DRIED BRICK FILLING
DATUM LINE 150 FT ABOVE M.S.L.
A
B
SECTION ON CD
DATUM LINE 150 FT ABOVE M.S.L.
C
D

DK. Area, Section A.



a) View of Block 2, from west.



b) View of Blocks 3 and 4, from north.

DK. Area, Sections A and C.



a) Section C, showing pent-roofed drain in middle of street between Blocks 3 and 5, from south-west.



b) Section A. Street between Blocks 2 and 3, looking east.



a) Block 2, House III: Chamber 3, looking south-west.



b) Block 4, House X: Chamber 26, looking north-west.



c) Block 3, House VI, looking south-east.



d) Blocks 3 and 4: Lane 30, showing Chambers 22 and 25 of House XVII in foreground, from north-west.

DK. Area, Sections B and C.



a) View of Section C, showing street through middle. In right hand foreground are Chambers 8, 9 and 10 of Block 2, seen from north-west.



b) Section B. Block 2, House II: Room 1, from north-east.



a) Drain in lane between Blocks 2 and 3 showing cess-pit in distance, from north.



b) High level drain in street between Blocks 2 and 3, looking north-east.

DK. Area, Section C,



a) Block 6 in foreground, with Blocks 10, 11 and 12 beyond, looking south-east.



b) General view of Blocks 8 and 10, from north-east.



a) Block 3: Northern wall of Chamber 8.



b) Lane between Blocks 8 and 9 with bath-room floor in foreground belonging to Chamber 1 of Block 8, from north-east.



c) Block 8: Bath in Chamber 1 and brick-piers in Chamber 5, from north-east.



d) Well in Chamber 12 of Block 10, from east-north-east.



a) Late drain in street between Blocks 2 and 3 from south.



b) Block 11, well in Chamber 6 from south-west.



c) Lane between Blocks 11 and 12, showing water-chute in wall of Block 11.



d) Lane between Blocks 11 and 12, looking east.

DK. Area, Section E.



a) Eastern end of large courtyard from north-west, showing crude brick filling.



b) Western end of courtyard from east.

Water-chutes and culverts.



a) Water-chute in street, Section C, DK. Area.



b) Water-chute in street, Section C, DK. Area.



c) Culvert in HR. Area.



d) Drain in main street of SD. Area.

Masonry and drains.



a) SD. Area. Drain with curved corner.



b) HR. Area. Outlet of drain and drain-pot.



c) SD. Area. North-east corner of Bath building.

Masonry and water-channels.

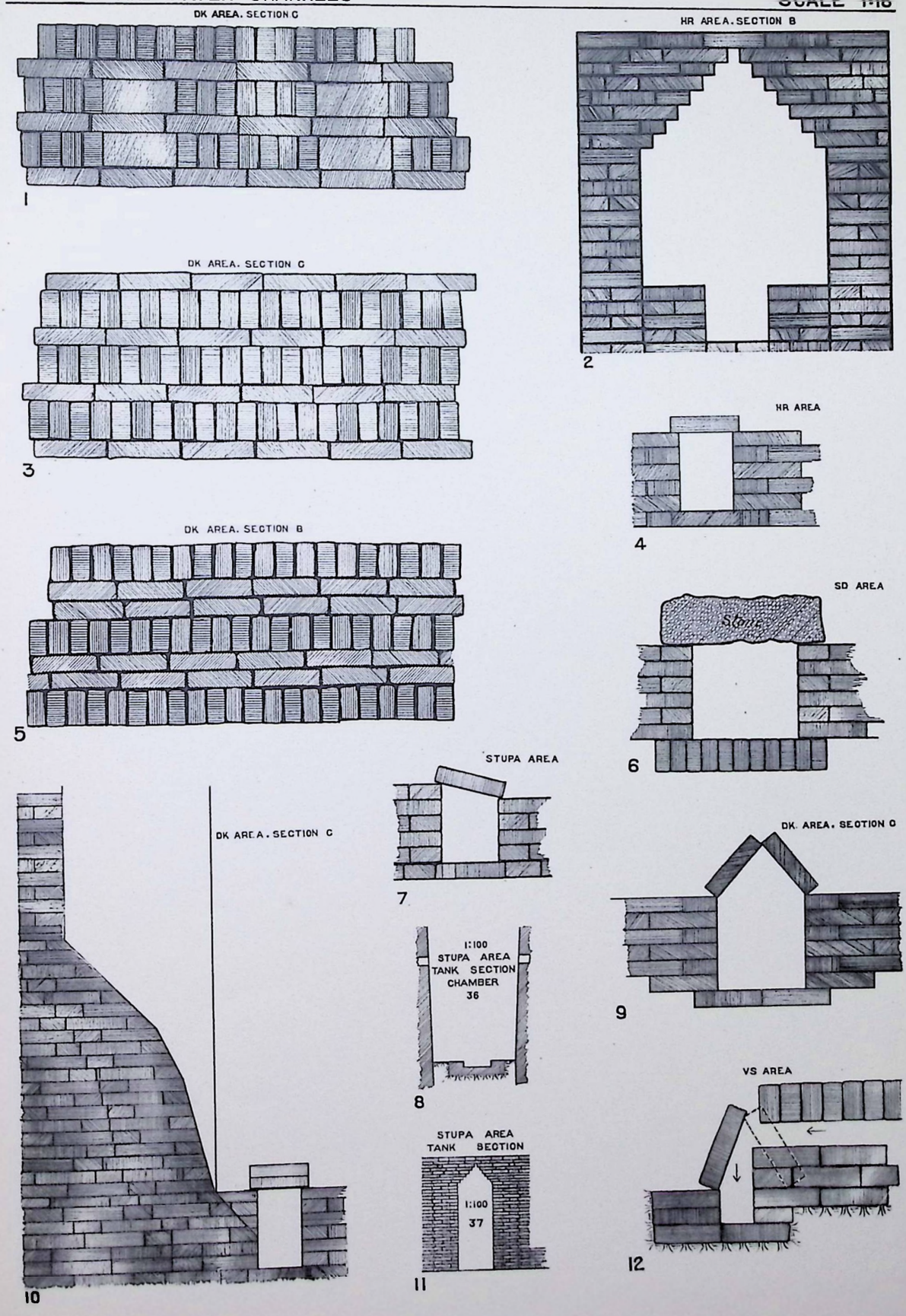

Pottery.



Pottery.

OFFERING STANDS OR CENSERS TYPE A. SCALE 1:6

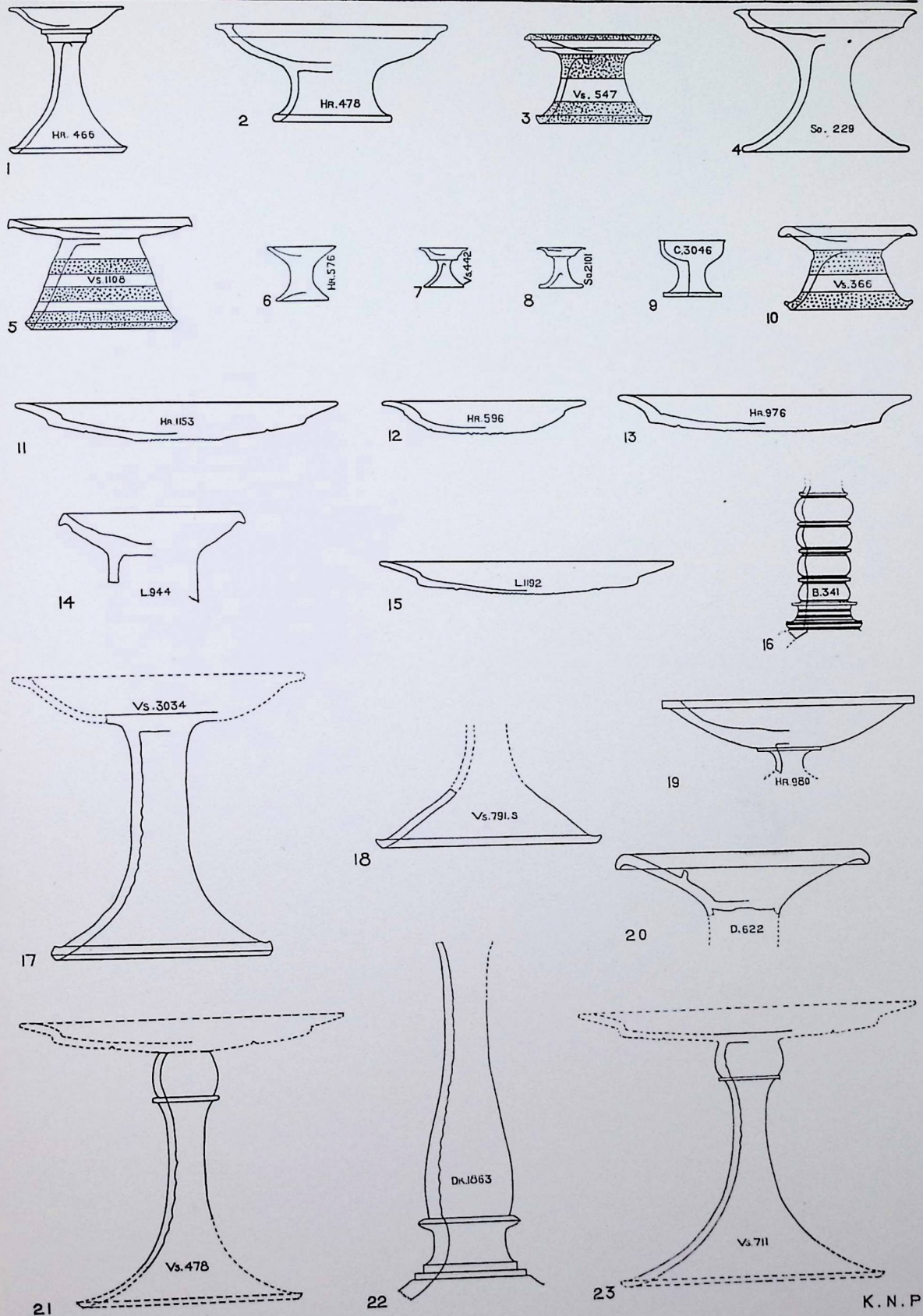

K.N.P

Pottery.

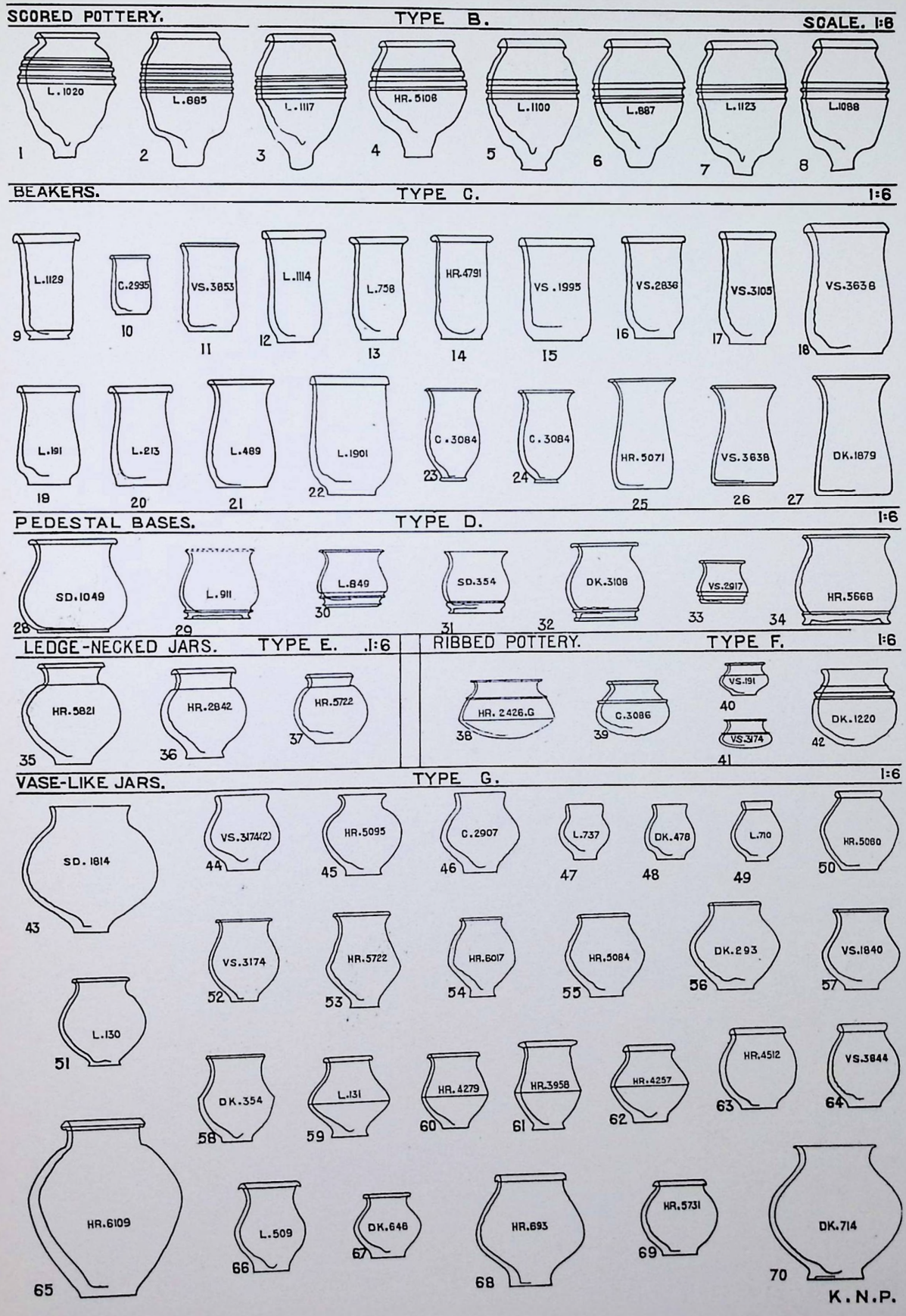
SCORED POTTERY.
TYPE B.
SCALE. 1:6
L.1020
L.885
L.1117
HR.5108
L.1100
L.887
L.1123
L.1088
1
2
3
4
5
6
7
8
BEAKERS.
TYPE C.
1:6
L.1129
C.2935
VS.3853
L.1114
L.758
HR.4791
VS.1995
VS.2836
VS.3105
VS.3638
9
10
11
12
13
14
15
16
17
18
L.191
L.213
L.489
L.1901
C.3084
C.3084
HR.5071
VS.3638
DK.1879
19
20
21
22
23
24
25
26
27
PEDESTAL BASES.
TYPE D.
1:6
SD.1049
L.911
L.849
SD.354
DK.3108
VS.2917
HR.5668
28
29
30
31
32
33
34
LEDGE-NECKED JARS.
TYPE E.
1:6
HR.5821
HR.2842
HR.5722
35
36
37
RIBBED POTTERY.
TYPE F.
1:6
HR.2426.G
C.3086
VS.191
VS.3174
DK.1220
38
39
40
41
42
VASE-LIKE JARS.
TYPE G.
1:6
SD.1814
VS.3174(2)
HR.5095
C.2907
L.737
DK.478
L.710
HR.5080
43
44
45
46
47
48
49
50
VS.3174
HR.5722
HR.6017
HR.5084
DK.293
VS.1840
52
53
54
55
56
57
L.130
51
DK.354
L.131
HR.4279
HR.3958
HR.4257
HR.4512
VS.3844
58
59
60
61
62
63
64
HR.6109
L.509
DK.648
HR.693
HR.5731
DK.714
65
66
67
68
69
70
K.N.P.

Pottery.

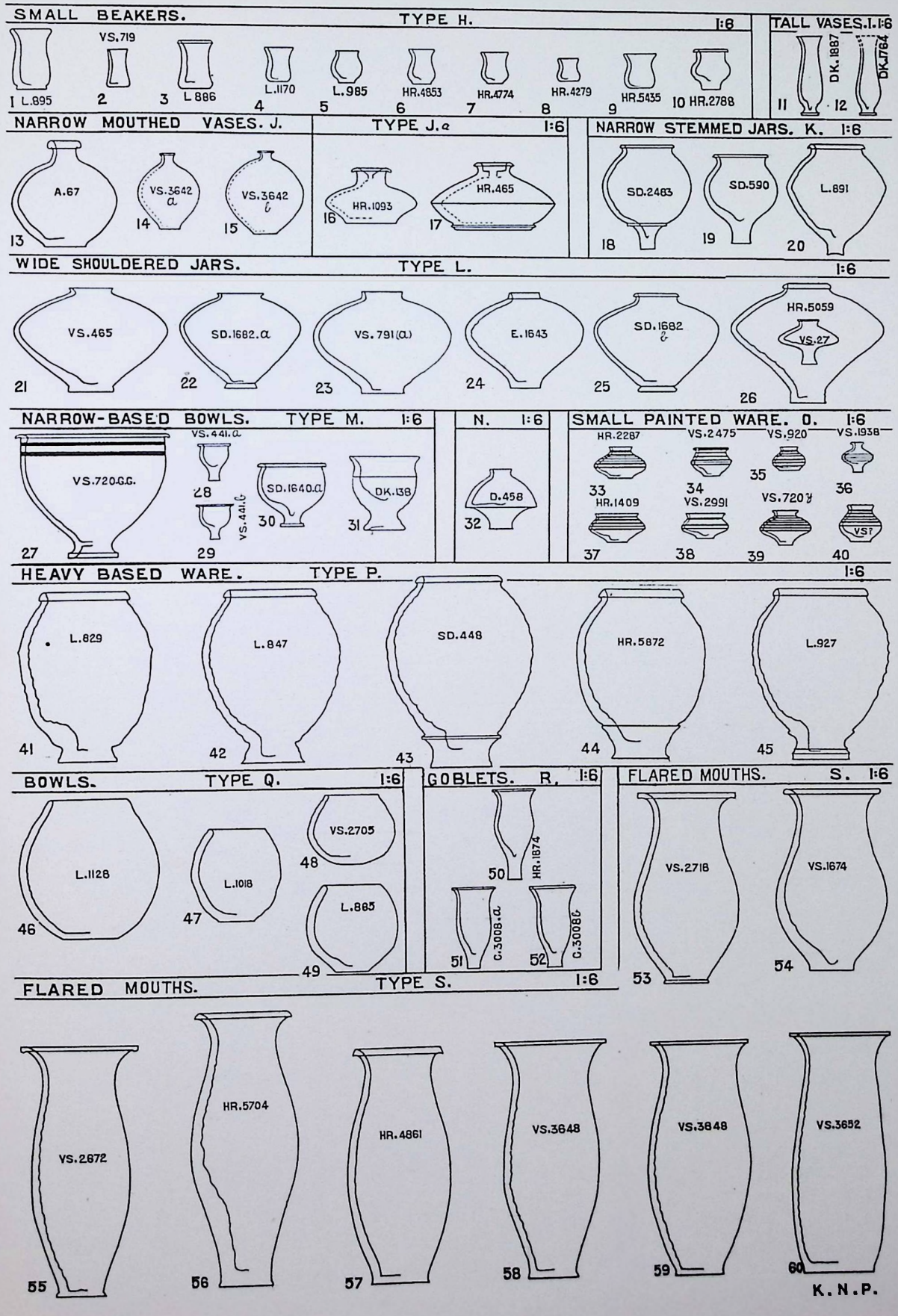
SMALL BEAKERS. TYPE H. 1:8
TALL VASES. I. 1:6
NARROW MOUTHED VASES. J.
TYPE J.a 1:6
NARROW STEMMED JARS. K. 1:6
WIDE SHOULDERED JARS. TYPE L. 1:6
NARROW-BASED BOWLS. TYPE M. 1:6
N. 1:6
SMALL PAINTED WARE. O. 1:6
HEAVY BASED WARE. TYPE P. 1:6
BOWLS. TYPE Q. 1:6
GOBLETS. R. 1:6
FLARED MOUTHS. S. 1:6
FLARED MOUTHS. TYPE S. 1:6
K.N.P.

Pottery.

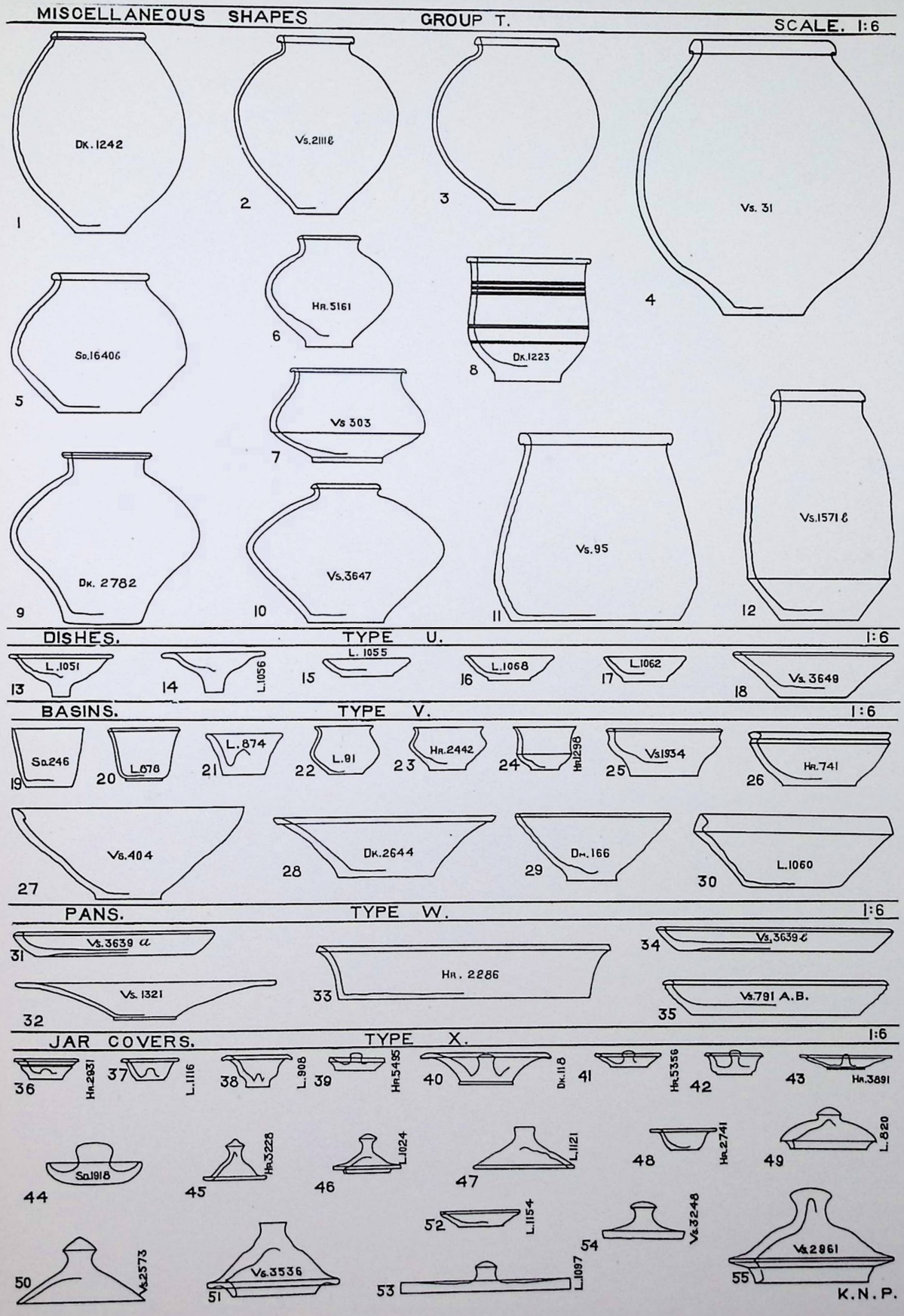
MISCELLANEOUS SHAPES
GROUP T.
SCALE. 1:6
Dk. 1242
1
Vs. 2111 &
2
3
Vs. 31
4
Sa. 16406
5
Hr. 5161
6
Vs 303
7
Dk. 1223
8
Dk. 2782
9
Vs. 3647
10
Vs. 95
11
Vs. 1571 &
12
DISHES.
TYPE U.
1:6
L. 1051
13
L. 1056
14
L. 1055
15
L. 1068
16
L. 1062
17
Vs. 3649
18
BASINS.
TYPE V.
1:6
Sa. 246
19
L. 678
20
L. 874
21
L. 91
22
Hr. 2442
23
Hr. 1298
24
Vs. 1934
25
Hr. 741
26
Vs. 404
27
Dk. 2644
28
Dm. 166
29
L. 1060
30
PANS.
TYPE W.
1:6
Vs. 3639 a
31
Vs. 1321
32
Hr. 2286
33
Vs. 3639 &
34
Vs. 791 A.B.
35
JAR COVERS.
TYPE X.
1:6
Hr. 2831
36
L. 1116
37
L. 908
38
Hr. 5495
39
Dk. 118
40
41
Hr. 5356
42
Hr. 3891
43
Sa. 1918
44
Hr. 3228
45
L. 1024
46
L. 1121
47
Hr. 2741
48
L. 820
49
L. 1154
52
Vs. 3248
54
Vs. 2573
50
Vs. 3536
51
L. 1097
53
Vs. 2861
55
K.N.P.

Pottery.

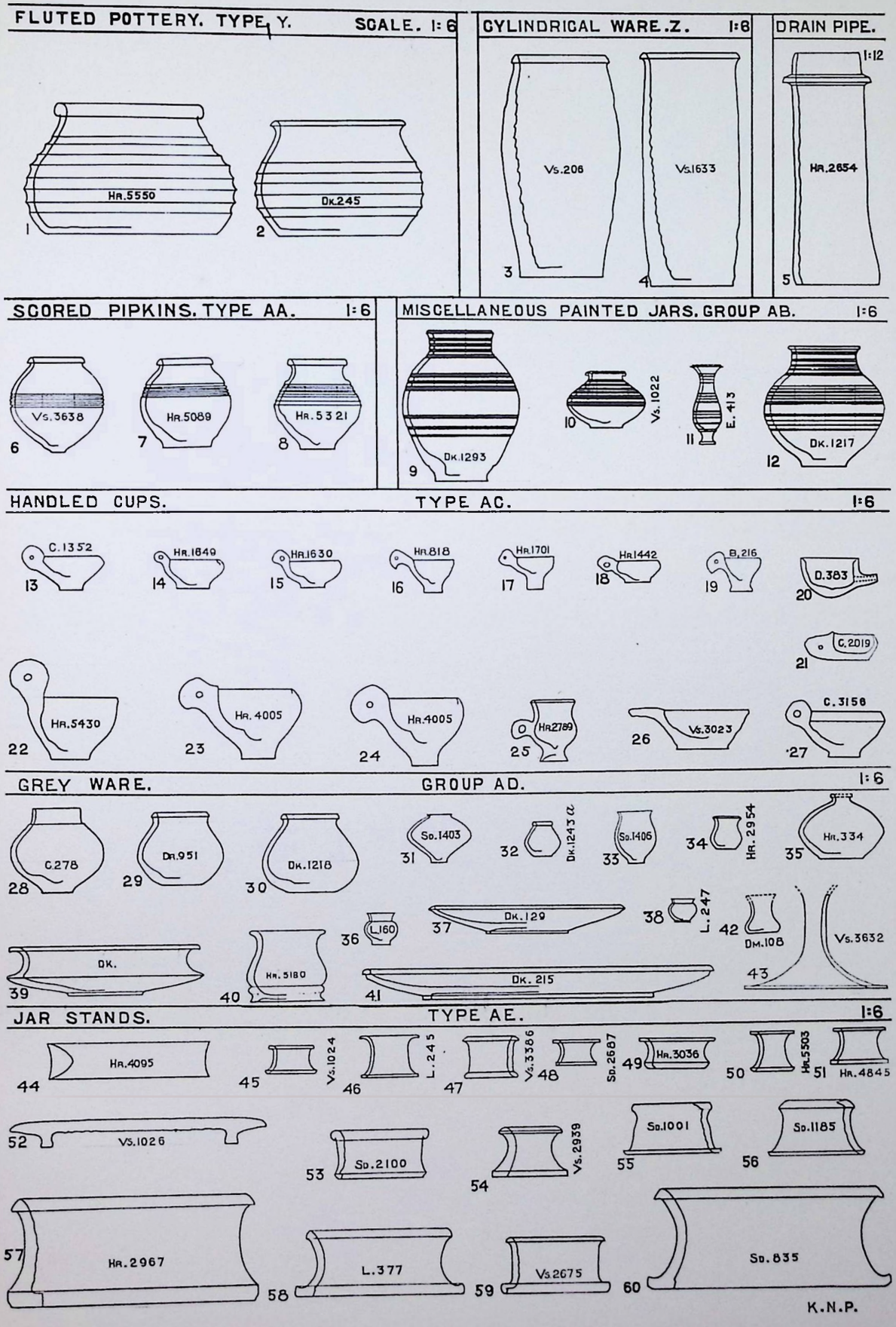
FLUTED POTTERY. TYPE Y. SCALE. 1:6
Hr.5550
1
Dk.245
2
CYLINDRICAL WARE. Z. 1:6
Vs.206
3
Vs.1633
4
DRAIN PIPE.
1:12
Hr.2654
5
SCORED PIPKINS. TYPE AA. 1:6
Vs.3638
6
Hr.5089
7
Hr.5321
8
MISCELLANEOUS PAINTED JARS. GROUP AB. 1:6
Dk.1293
9
Vs.1022
10
E.413
11
Dk.1217
12
HANDLED CUPS. TYPE AC. 1:6
C.1352
13
Hr.1849
14
Hr.1630
15
Hr.818
16
Hr.1701
17
Hr.1442
18
B.216
19
D.383
20
C.2019
21
Hr.5430
22
Hr.4005
23
Hr.4005
24
Hr.2789
25
Vs.3023
26
C.3156
27
GREY WARE. GROUP AD. 1:6
C.278
28
Dr.951
29
Dk.1218
30
So.1403
31
Dk.1243a
32
So.1406
33
Hr.2954
34
Hr.334
35
L.160
36
Dk.129
37
L.247
38
Dm.108
42
Vs.3632
43
Dk.
39
Hr.5180
40
Dk.215
41
JAR STANDS. TYPE AE. 1:6
Hr.4095
44
Vs.1024
45
L.245
46
Vs.3386
47
So.2687
48
Hr.3036
49
Hr.5503
50
Hr.4845
51
Vs.1026
52
So.2100
53
Vs.2939
54
So.1001
55
So.1185
56
Hr.2967
57
L.377
58
Vs.2675
59
So.835
60
K.N.P.

Pottery.

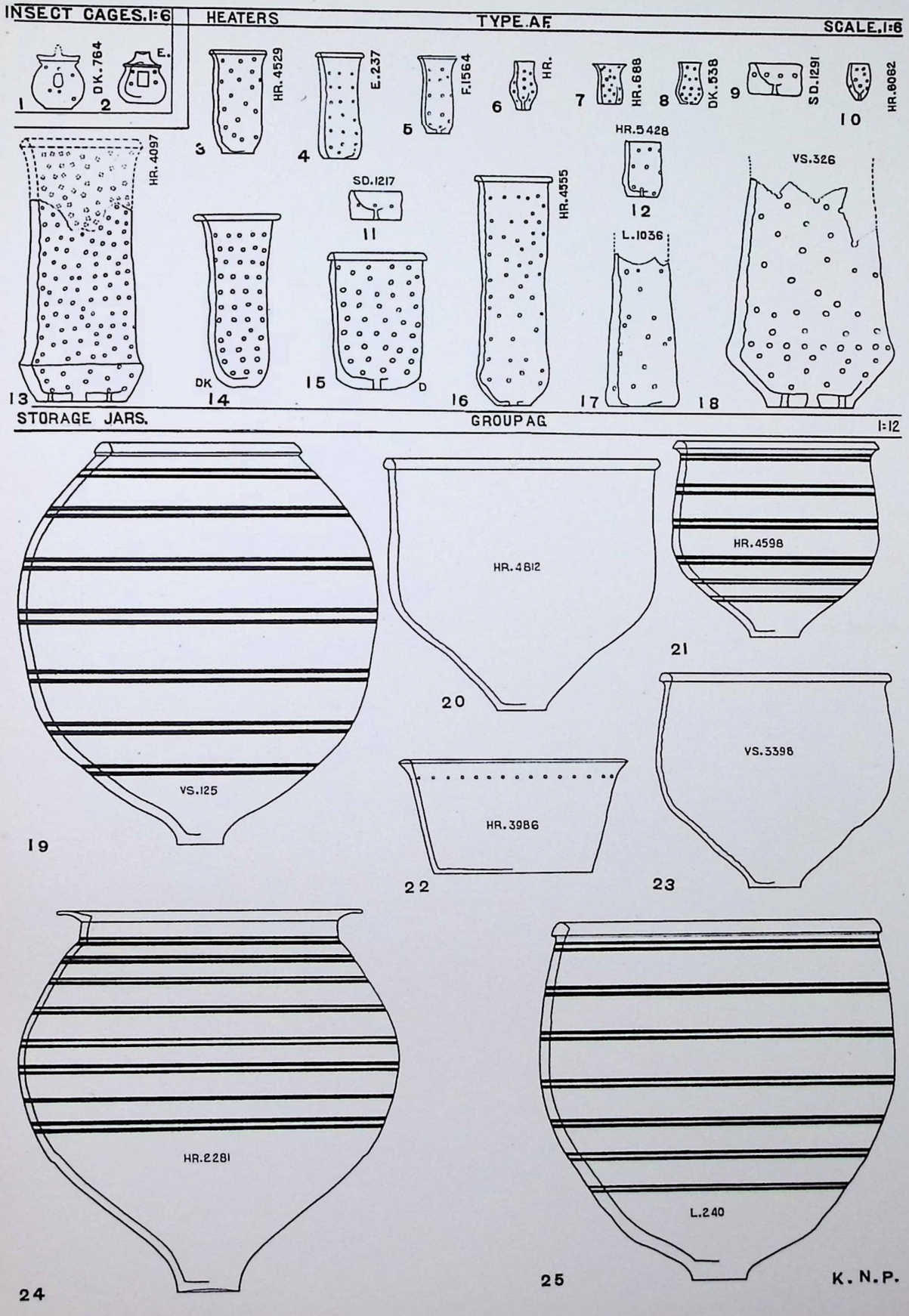
INSECT CAGES. 1:6
HEATERS
TYPE AF
SCALE, 1:6
DK.764
F.
1
2
HR.4529
3
E.237
4
F.1564
5
HR.
6
HR.688
7
DK.538
8
SD.1291
9
HR.6062
10
HR.4097
13
DK
14
SD.1217
11
15
D
HR.4355
16
HR.5428
12
L.1036
17
VS.326
18
STORAGE JARS.
GROUP AG.
1:12
VS.125
19
HR.4812
20
HR.4598
21
HR.3986
22
VS.3398
23
HR.2281
24
L.240
25
K.N.P.

Pottery.

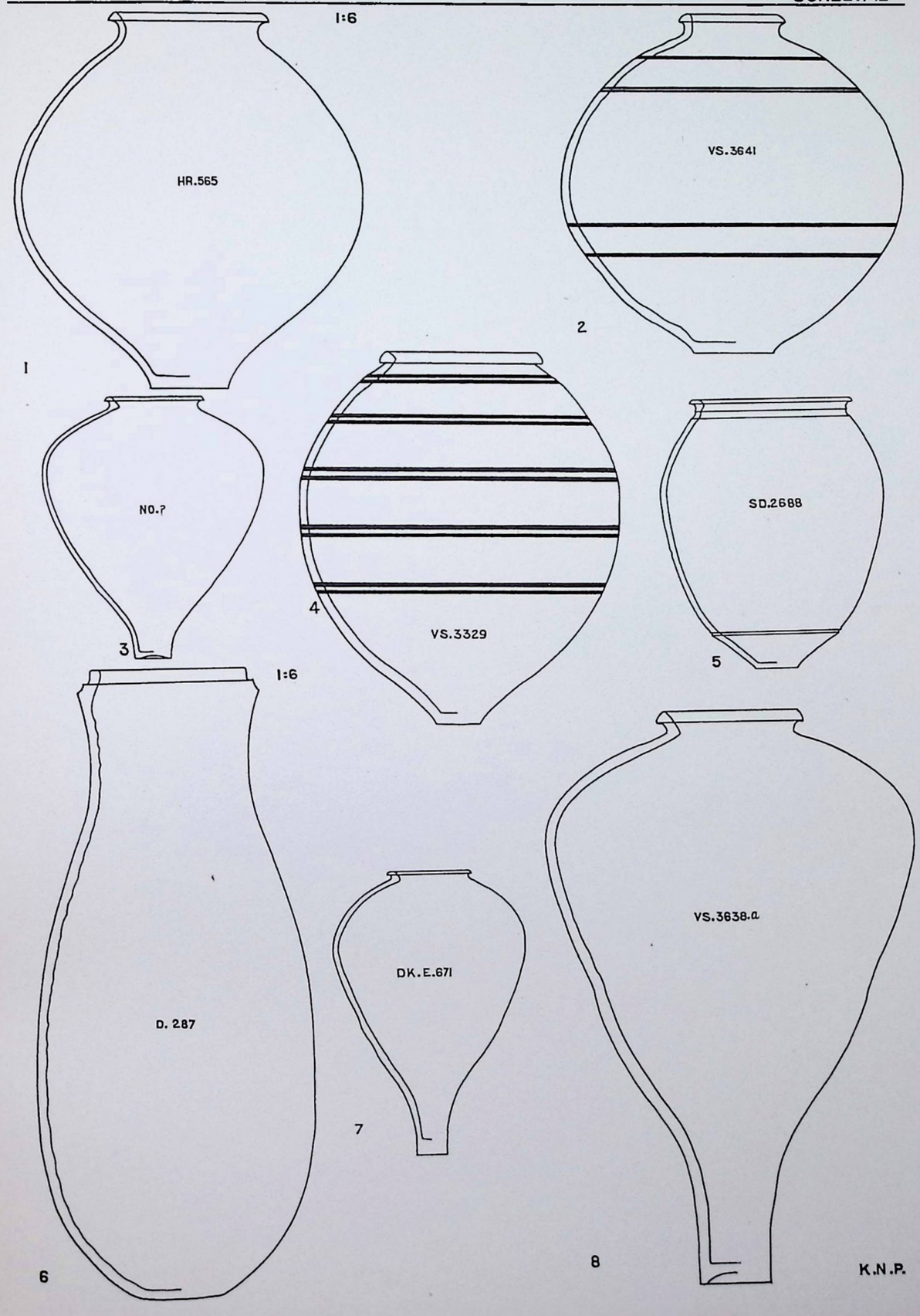
STORAGE JARS. GROUP AG.
SCALE. 1:12
1:6
HR.565
1
VS.3641
2
NO.?
3
VS.3329
4
SD.2688
5
1:6
D. 287
6
DK.E.671
7
VS.3638.a
8
K.N.P.

Pottery groups.

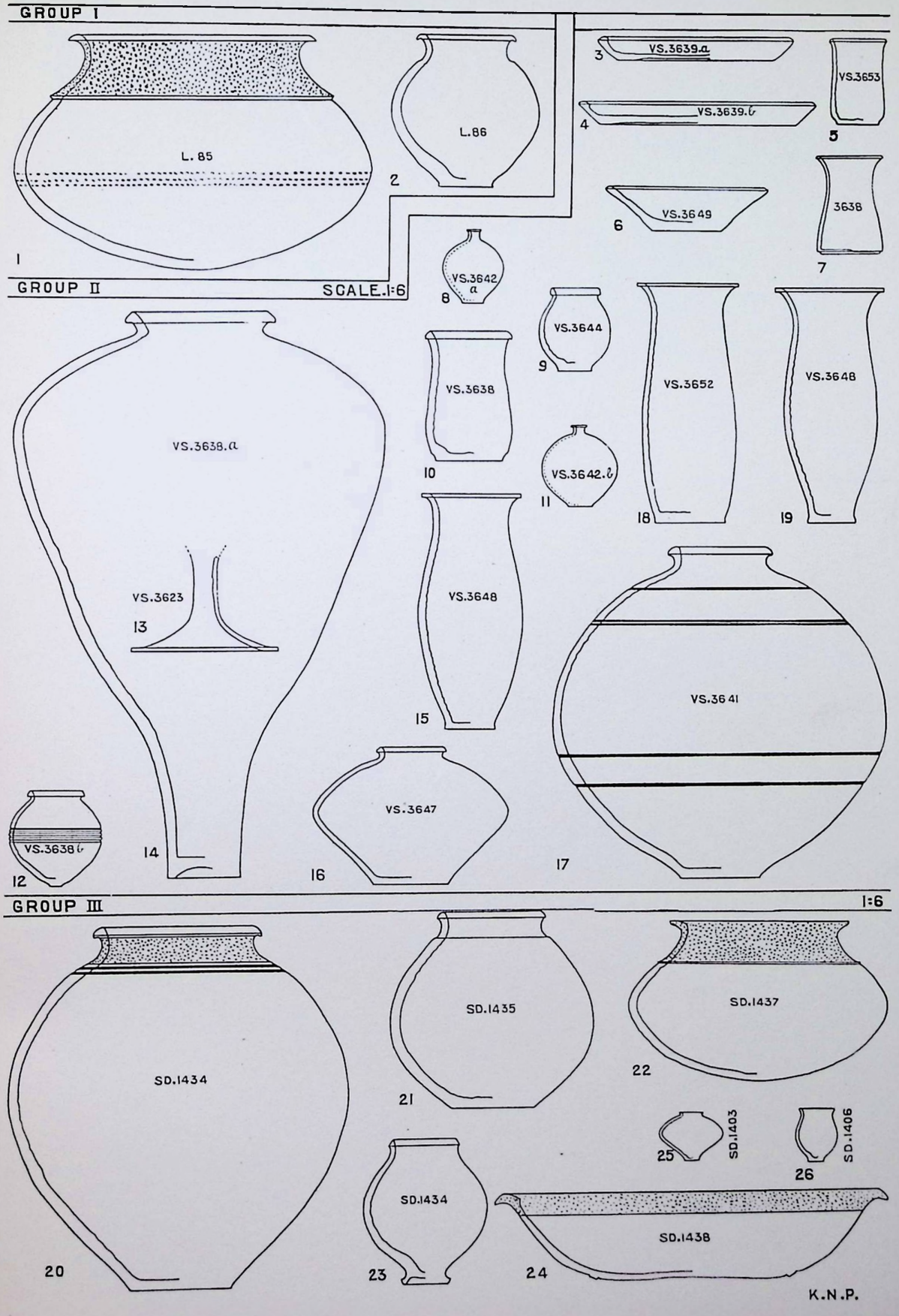

Specimens of Painted pottery.



1



2

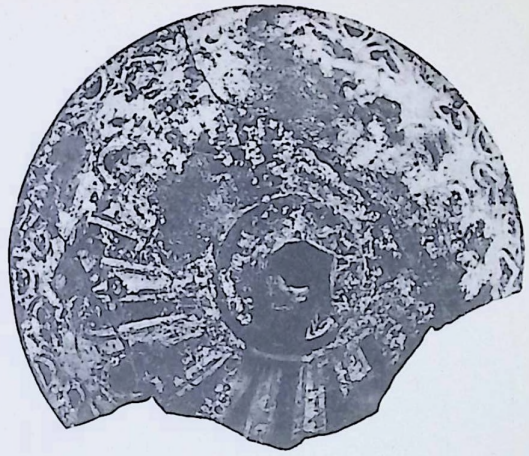

3



4



5



6

Painted pottery.



1



2



3



4



5



6



7



8



9



10



11



12



13



14

Painted pottery.



1



2



3



4



5



6



7



8



9



10



11



12



13



14



15

Inscribed and painted pottery.

BRĀHMĪ INSCRIPTIONS



1

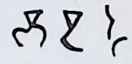

2

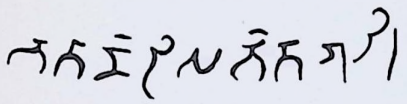

3

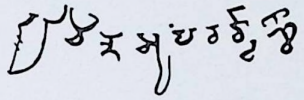

4

POT-MARKS



5



6



7

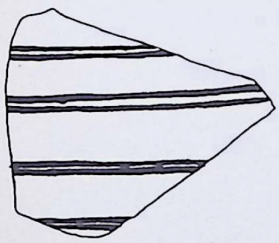

8



9



10



11



12



13



14



15



16



17



18



19



20



21



22



23



24



25

Painted pottery.



Painted pottery.



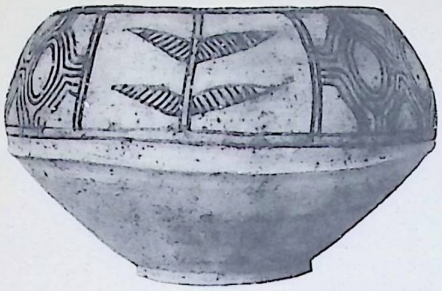
1 N


2 N


3 N


4 S


5 N


6 S


7 S

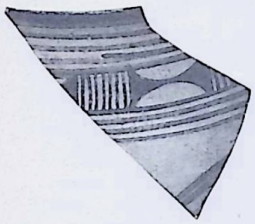
8 N


9 SB


10 SB


11 S


12 S


13 N


14 N


15 N


16 N


17 N


18 S


19 N


20 N


21 N


22 N


23 N


24 N


25 N


26 N


27 N


31 SB


28 SB


29 N


30 N


32 SB


33 SB


34 SB

Terra-cotta and bronze figurines.


1


2


3


4


5


6


7


8

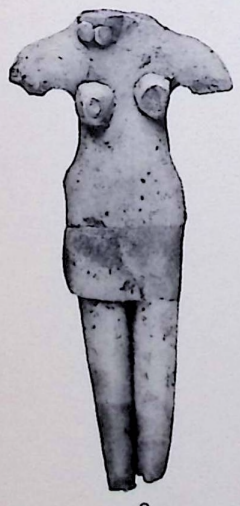
9


10


11


12


13


14

Terra-cotta figurines.



Terra-cotta and faience animals.



Terra-cotta and faience animals.



S.N.D.T. WOMEN'S UNIVERSITY LIBRARY.

Statuary.

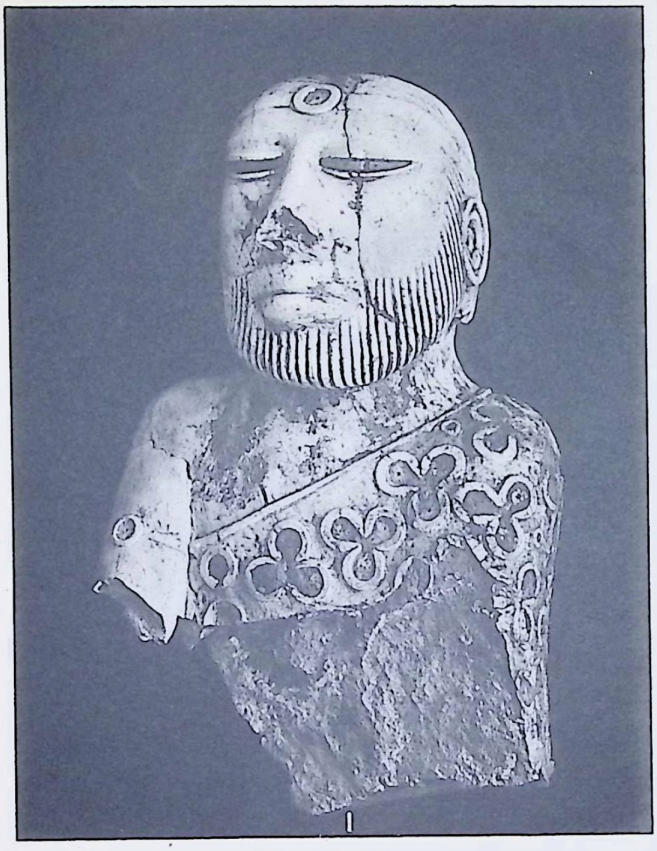
1

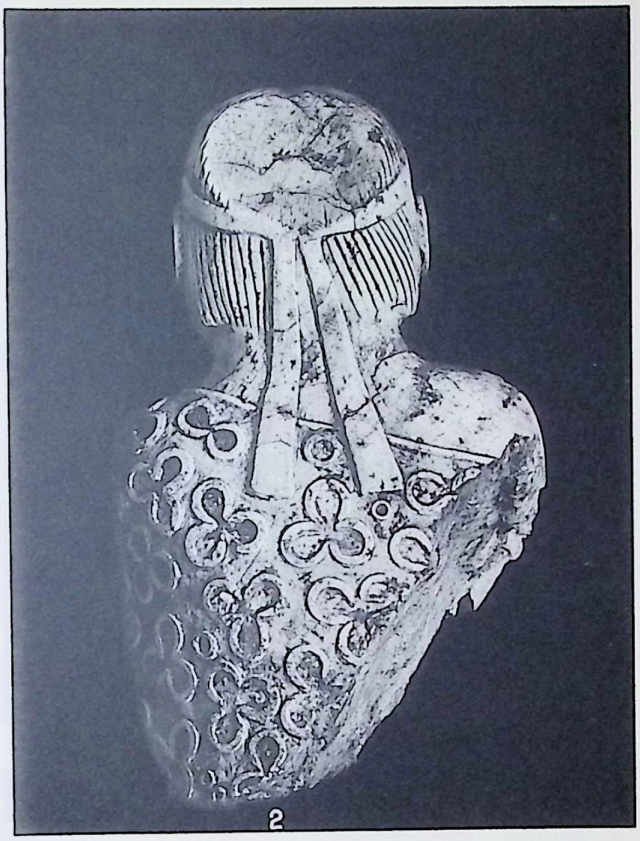
2


3


4

Statuary.



1

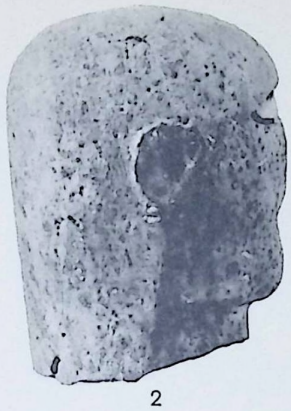

2



3



4



5



6



7



8



9

Statuary.



1



2



3



4



5



6



7



8



9

Faience and stone Vessels.

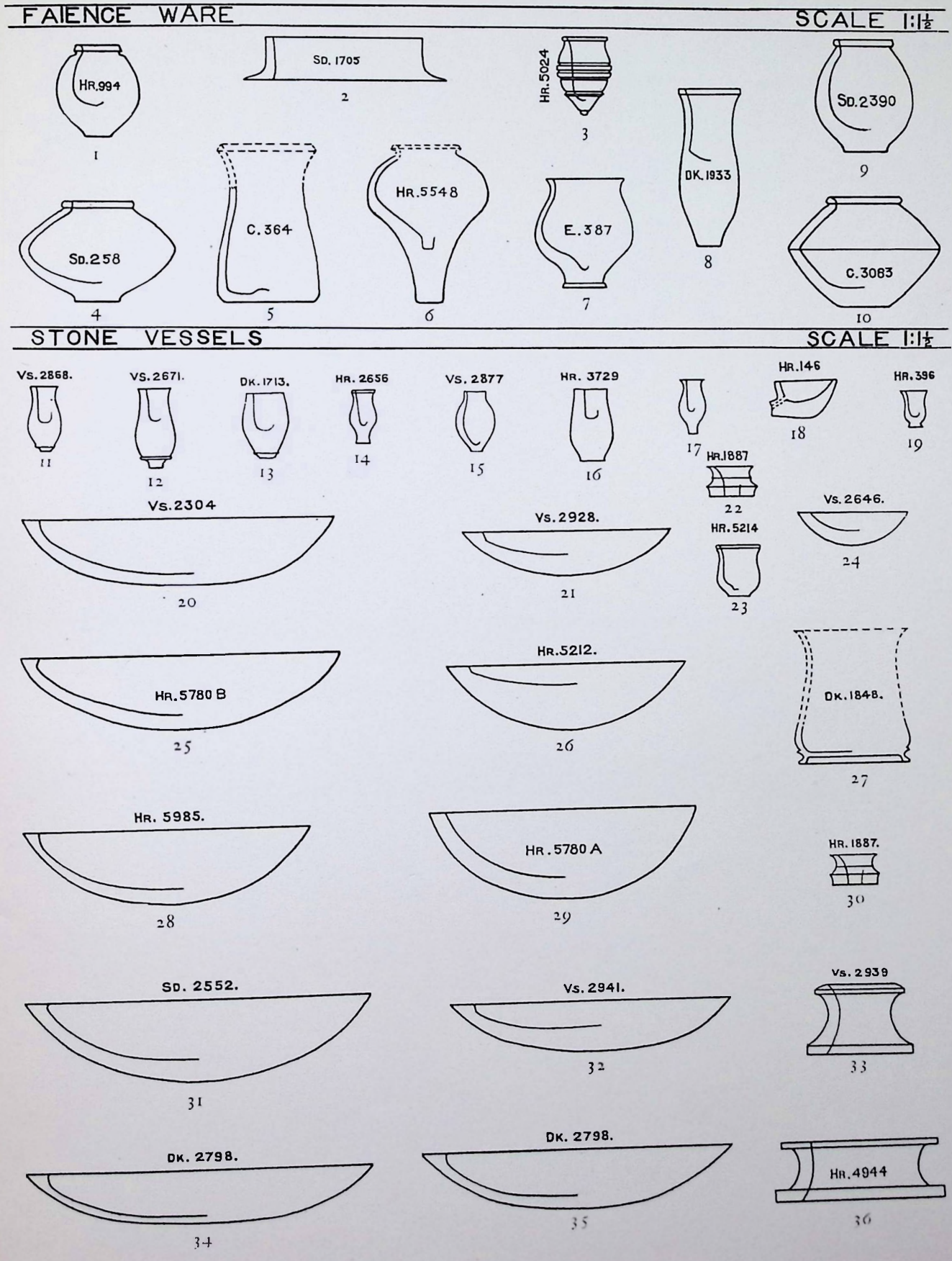

Types of seals.



a



d



e



b



f



g



k



h



c



l



i



m



j



n



o



p



q

Seals.


1


2


3


4


5


6


7


8


10


9


15


11


12


13


14


16


17


18

Seals.


19


20


21


22


23


24


25


26


30


27


28


29


31


32


33


34


35


36


37


38


39


40

Seals.


41 42 43 44 45


46 47 48 49 50


51 52 53 54 55


56 57 58 59 60

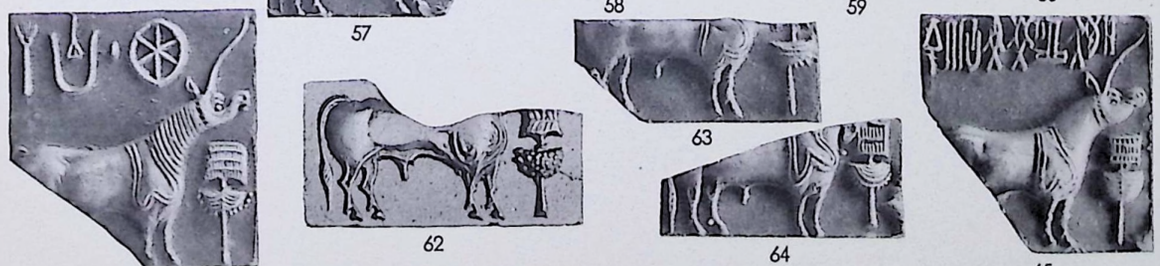
61 62 63 64 65


66 67 68 69

Seals.



105 106 107 108 109 110



111 112 113 114 115



116 117 118 119 120 121



122 123 124 125 126



127 128 129 130 131



132 133 134 135 136



137 138 139 140 141 142

Seals.


143
144
145
146
147
148
149
150
151
152
153
154
155
156
157
158
159
160
161
162
163
164
165
166
167
168
169
170
171
172
173
174
175
176
177
178
179
180
181
182
183
184
185
186
187
188
189
190
191

Seals.


192
193
194
195
196
197
198
199
200
201
202
203
204
205
206
207
208
209
210
211
212
213
214
215
216
217
218
219
220
221
222
223
224
225
226
227
228
229
230
231
232
233
234
235
236
237
238
239
240
241
242
243
244
245
246
247
248
249
250
251
252
253
254
255
256
257

Seals.


258
259
260
261
262
263
264
265
266
267
268
269
270
271
272
273
274
275
276
277
278
279
280
281
282
283
284
285
286
287
288
289
290
291
292
293
294
295
296
297
298
299
300
301
302
303
304
305
306
307
308
309
310
311
312
313
314
315
316
317
318
319
320
321
322
323
324
325

Seals.


326


327


328


329


330


331


332


333


334


335

336


337


338


339


340


341


342


343


344


345


346


347


348


349


350


351


352


353


354


355


356


357


358


359


360


361

Seals.


362
363
364
365
366
367
368
369
370
371
372
373
374
375
376
377
378
379
380
381
382
383
384
385
386
387
388
389
390
391
392
393
394
395
396
397
398
399
400
401
402
403
404
405
406

Seals.

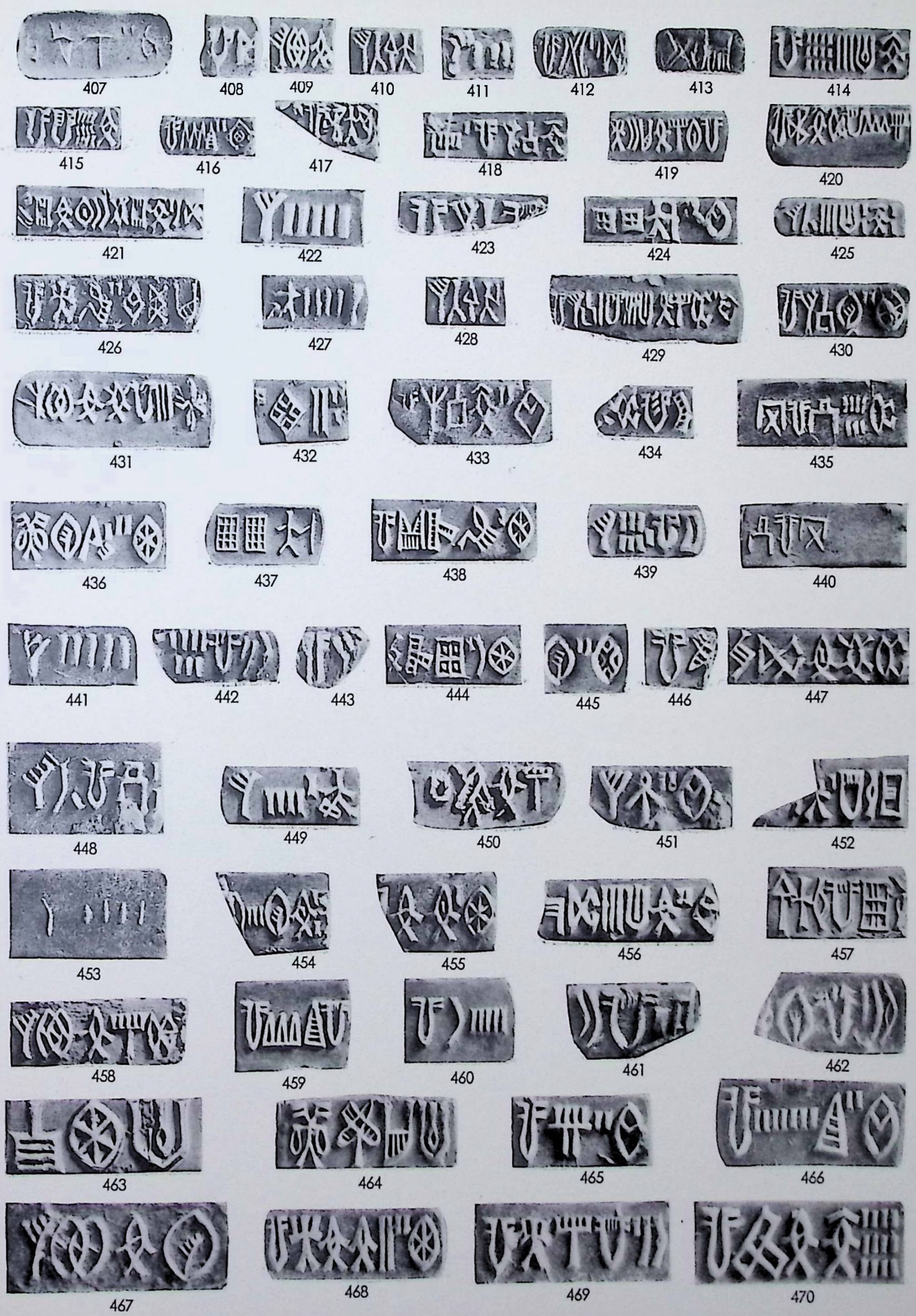
407
408
409
410
411
412
413
414
415
416
417
418
419
420
421
422
423
424
425
426
427
428
429
430
431
432
433
434
435
436
437
438
439
440
441
442
443
444
445
446
447
448
449
450
451
452
453
454
455
456
457
458
459
460
461
462
463
464
465
466
467
468
469
470

Seals.


471
472
473
474
475
476
477
478
479
480
481
482
483
484
485
486
487
488
489
490
491
492
493
494
495
496
497
498
499
500
501
502
503
504
505
506
507
508
509
510
511
512
513
514
515
516
517
518
519
520
521
522
523
524
525
526
527
528
526 b
528 b
529
530
531
532
533

Seals.


534


535


536


537


538


539


540


541


542


543


544


548


549


545


546


547


550


551


552


553


554


555


556


557


557 b

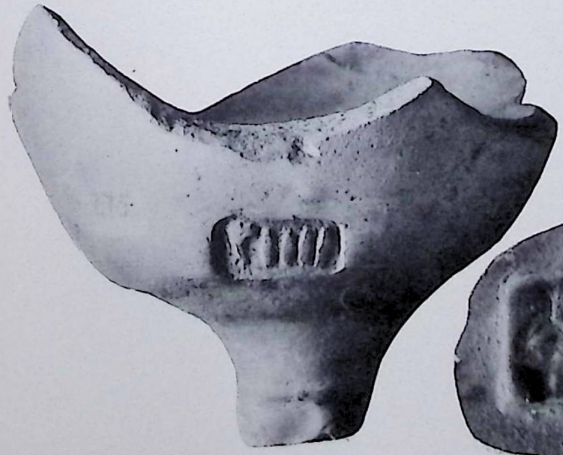
558


559


560

Seals.


1
2
3
4
5
6
7
8
9
10
11
12
13
14
15
16
17
18
19
20
21
22
23
24
25
26
27
28
29
30

Copper tablets.

COPPER TABLETS SCALE 1:1



Copper tablets, sealings and miscellaneous objects.



Sign Manual.

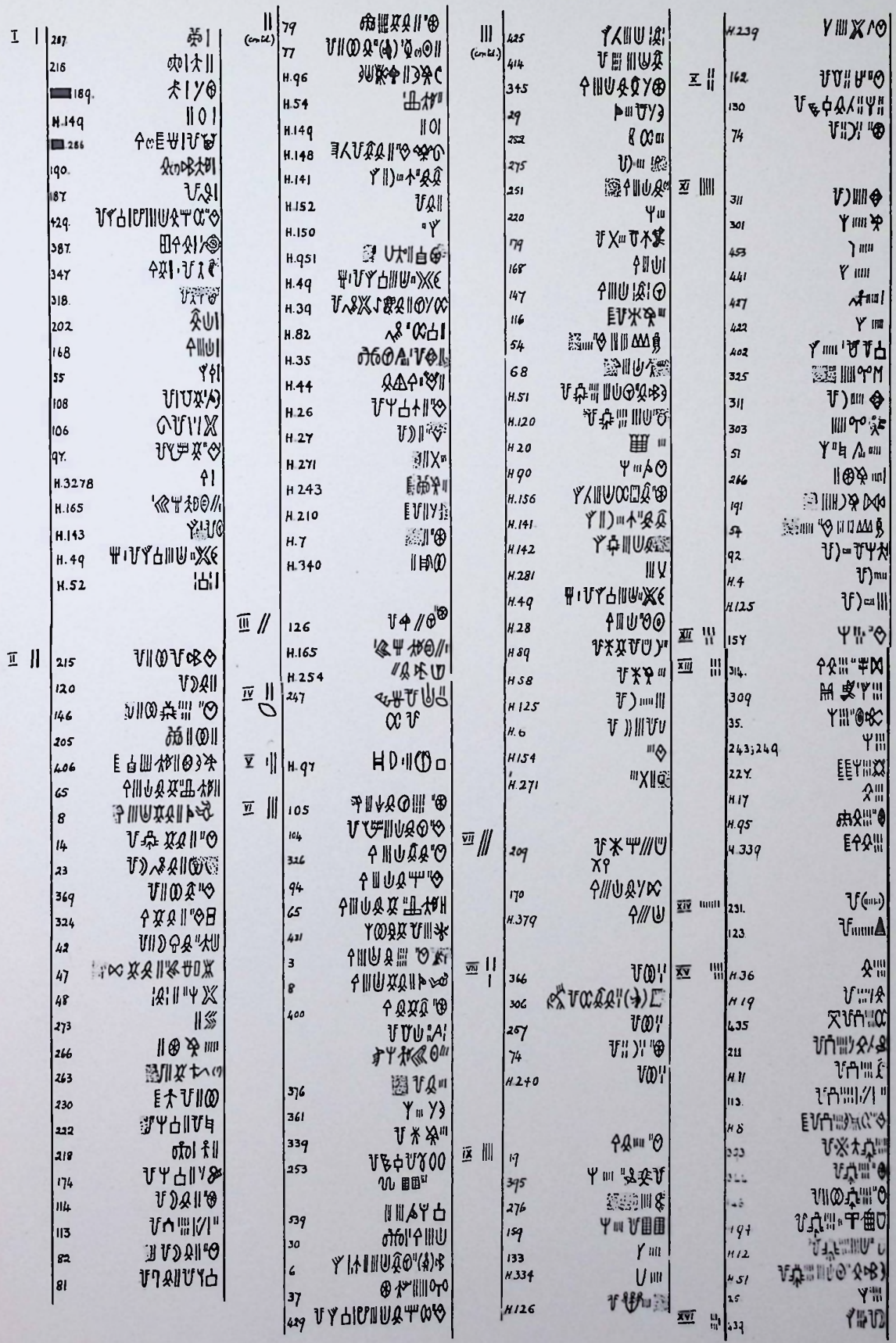

Sign Manual.

Sign Manual.

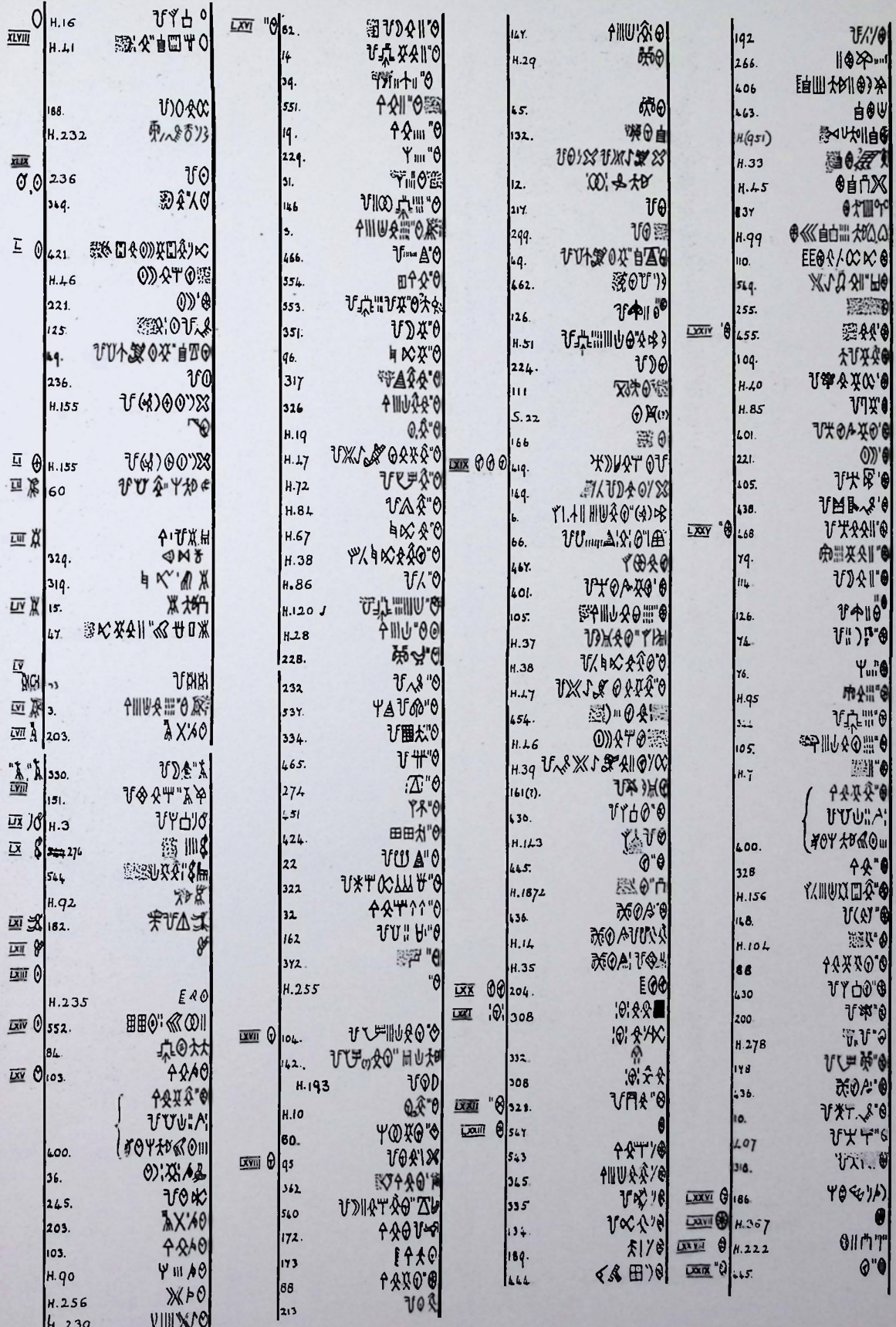

Sign Manual.

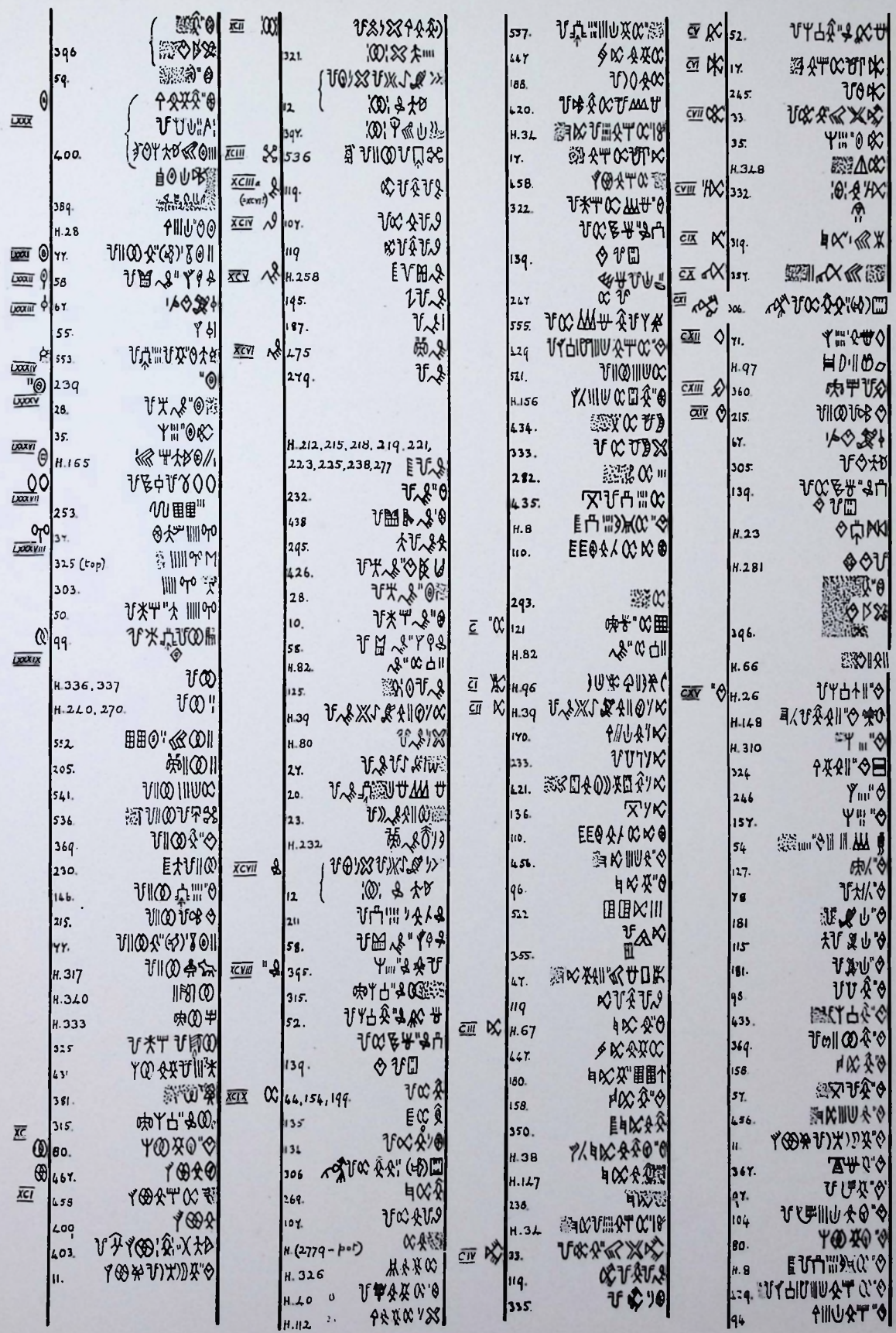

Sign Manual.

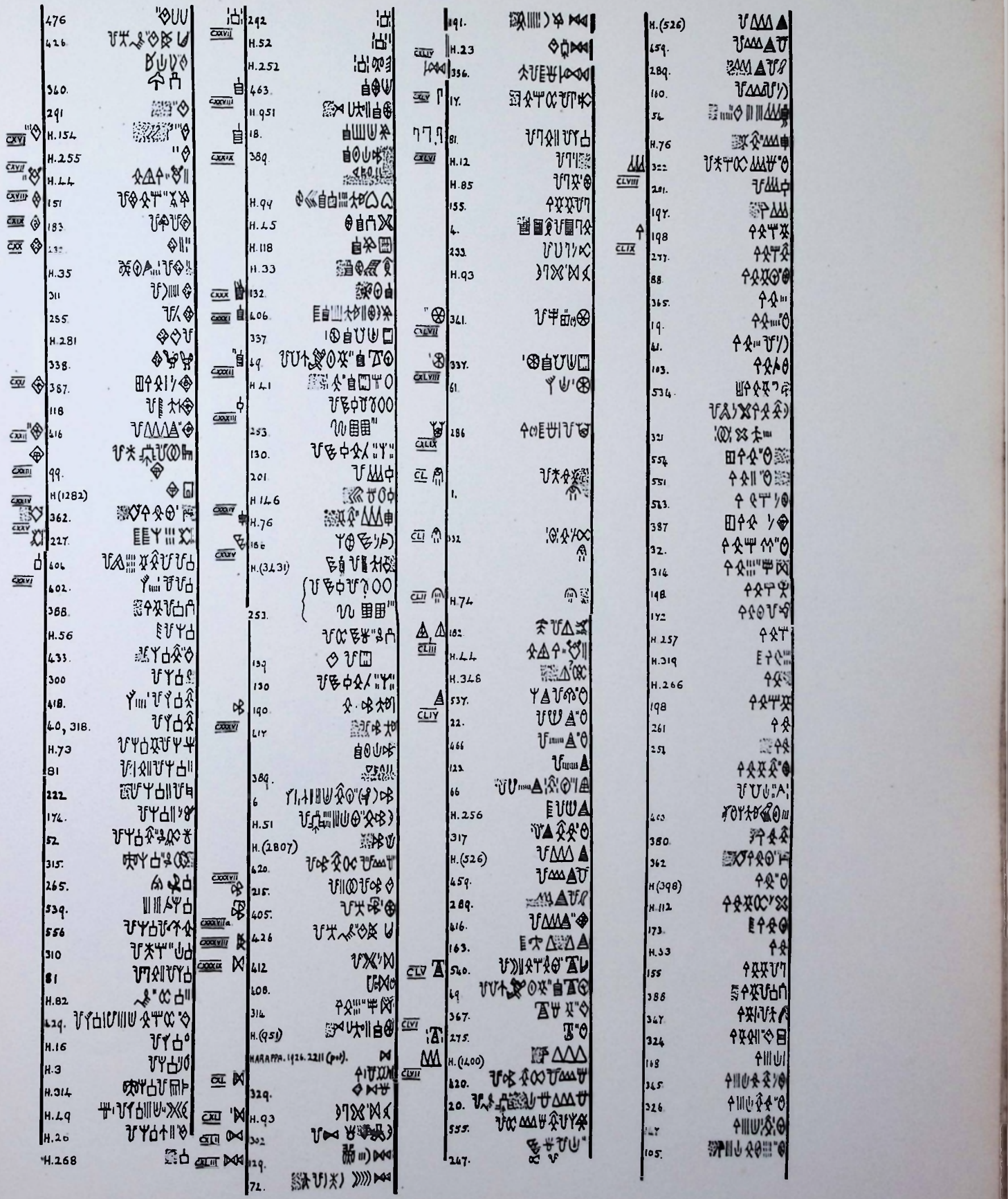

Sign Manual.

Sign Manual.

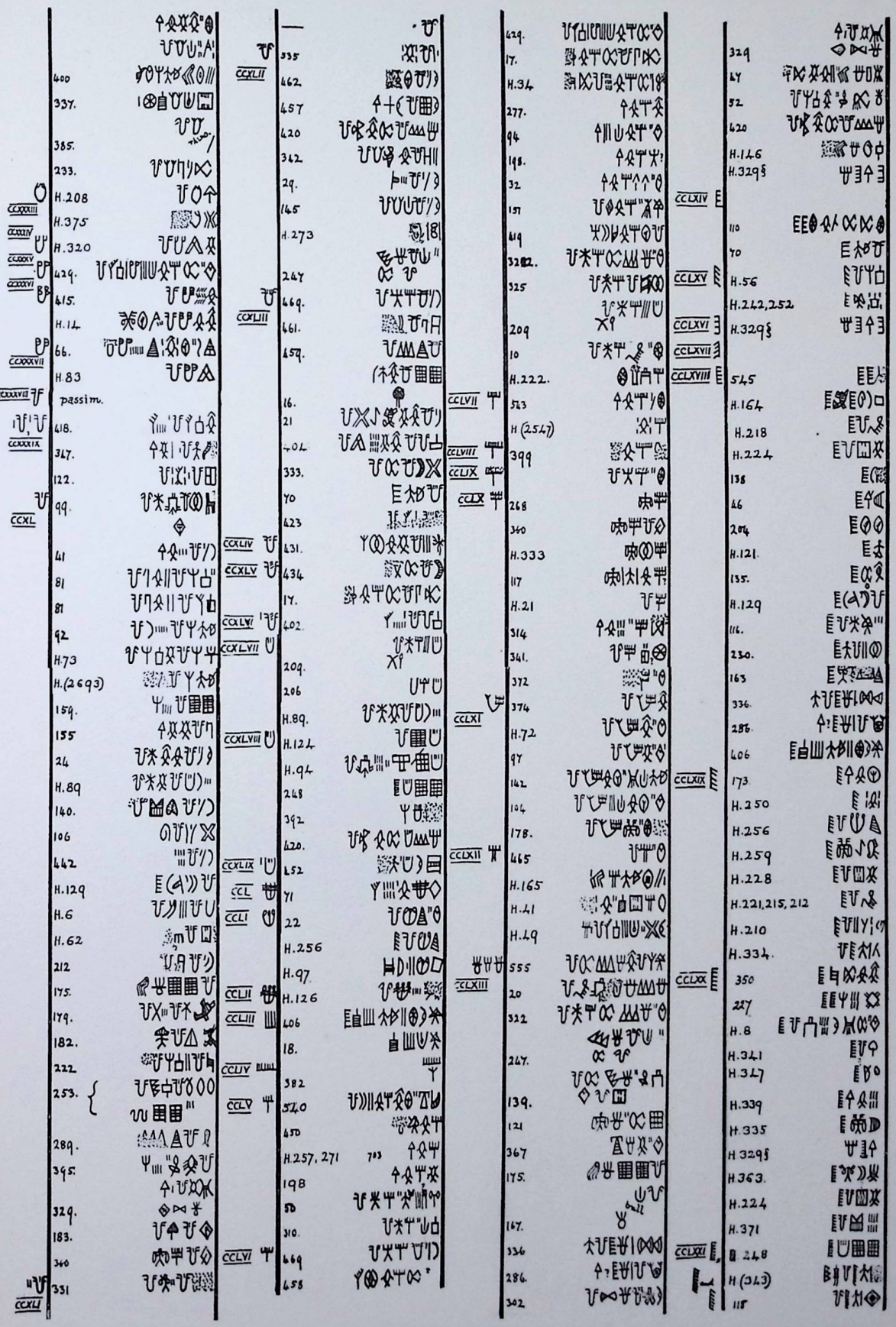

Sign Manual.

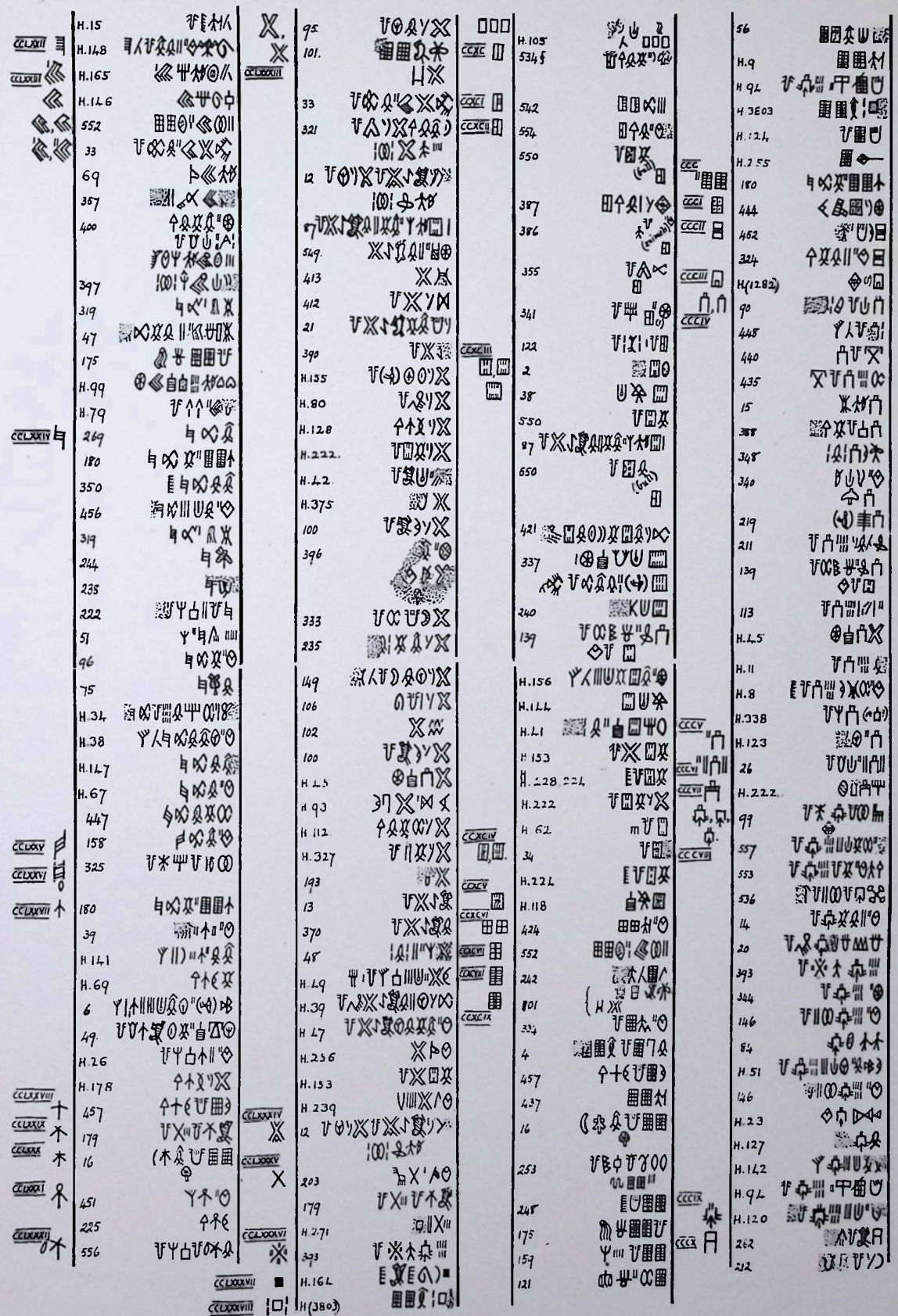

Sign Manual.

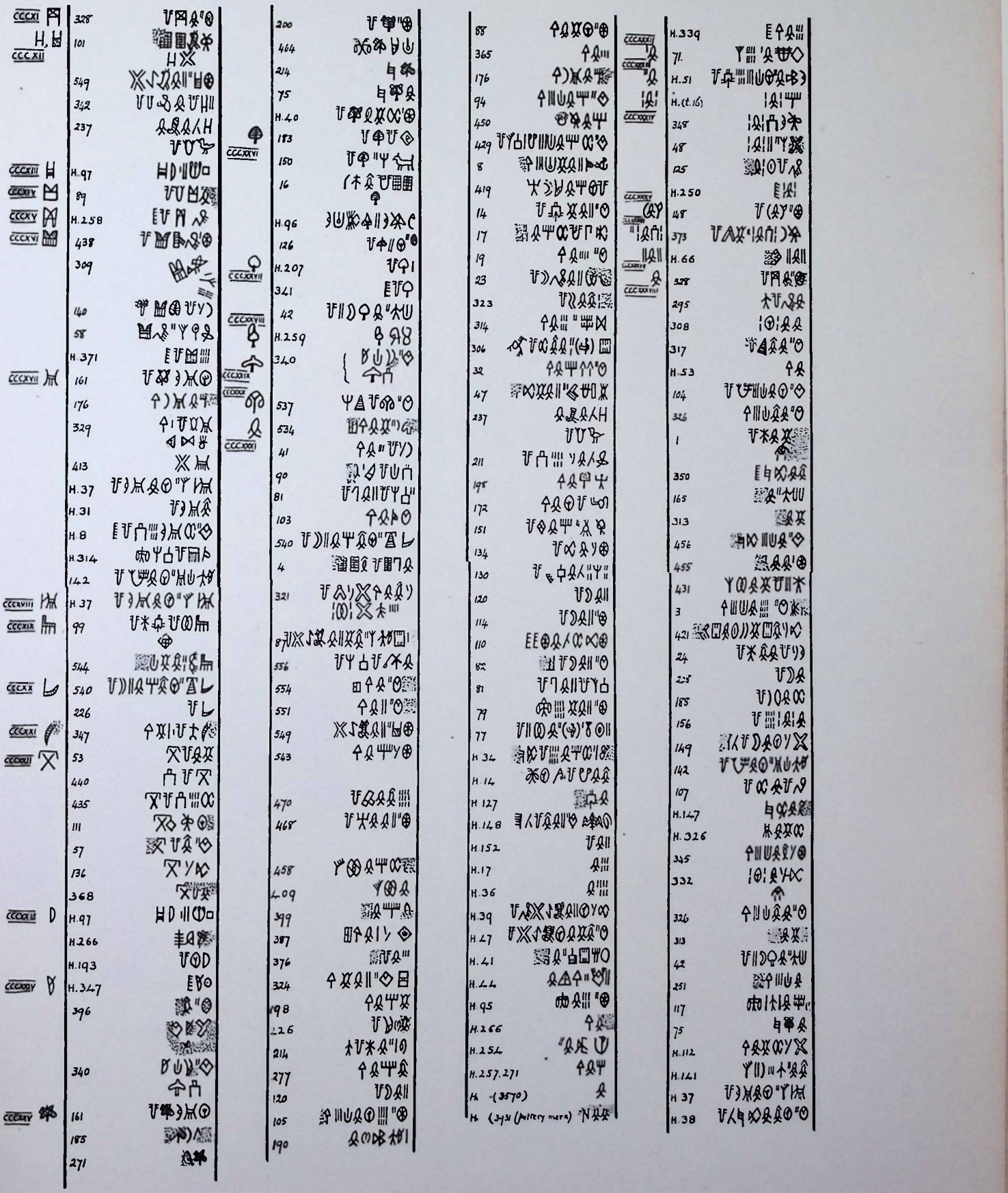

Sign Manual.

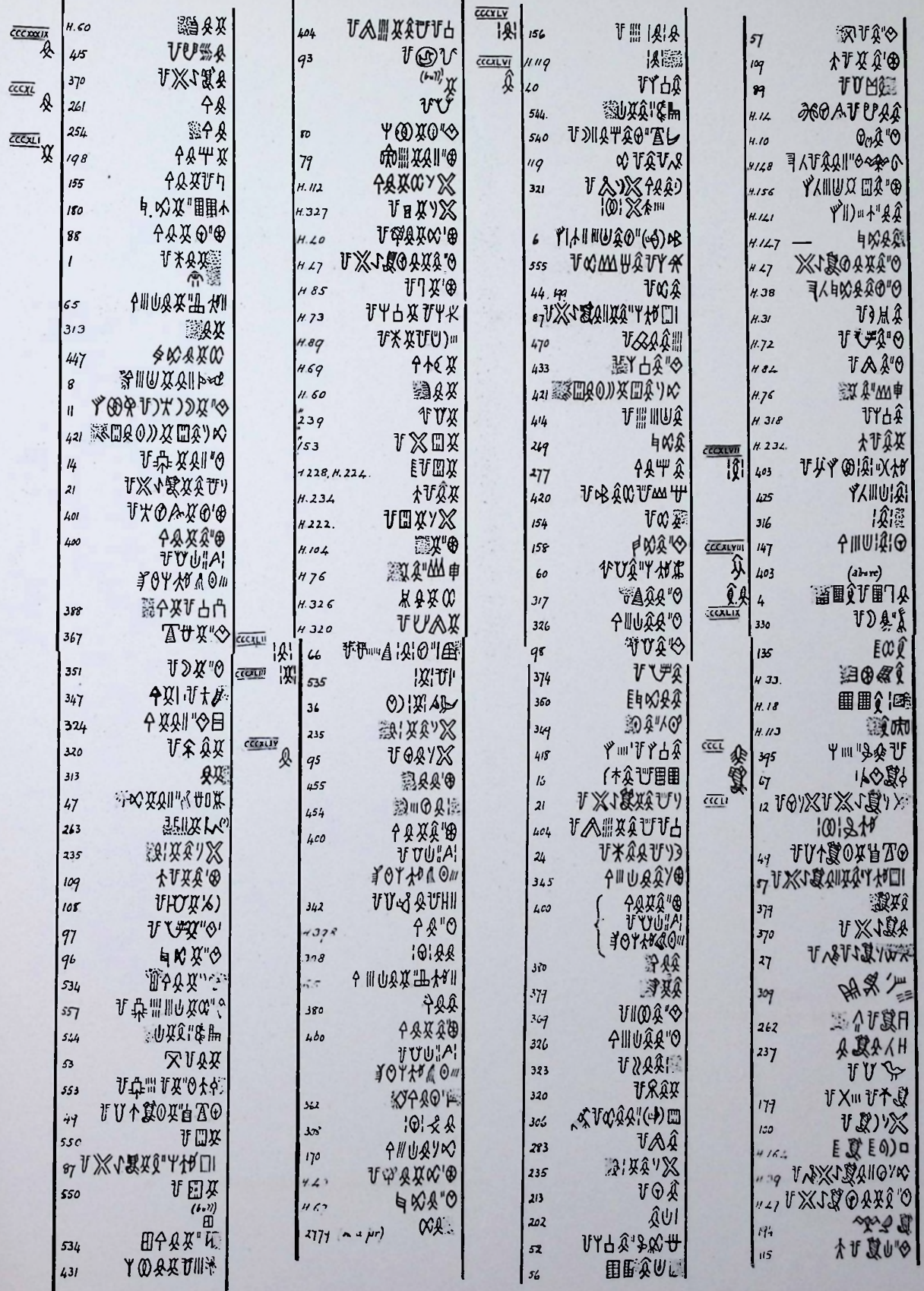

Sign Manual.

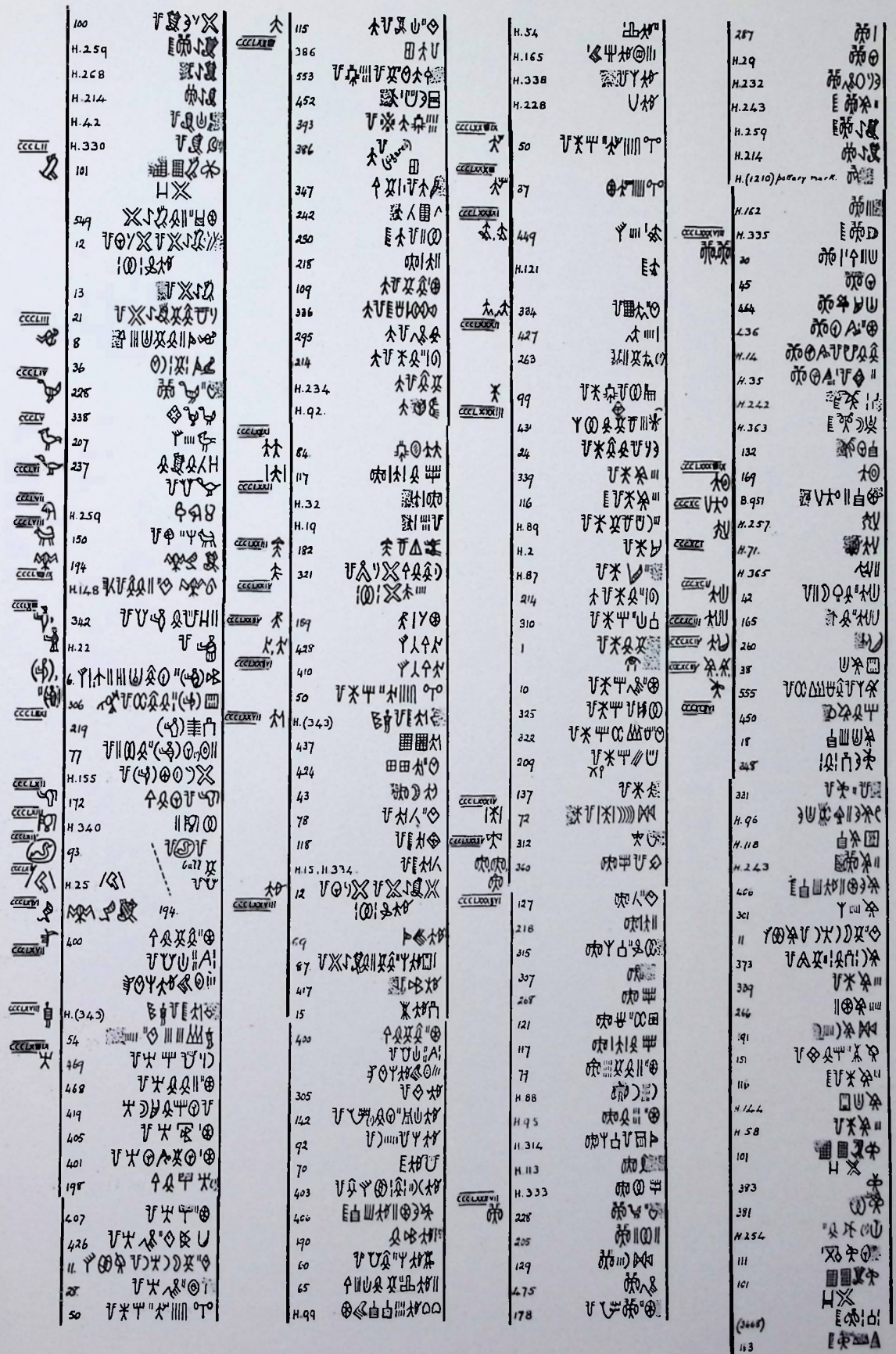

Tools, implements and miscellaneous objects.



Household objects.



Needles, awls, handles and objects of ivory bone.




1


4


7


5


2


3


6


8


9


10


11


12


13


15


16


14


17


18


19


20


21

Bracelets, cones and mace-heads.

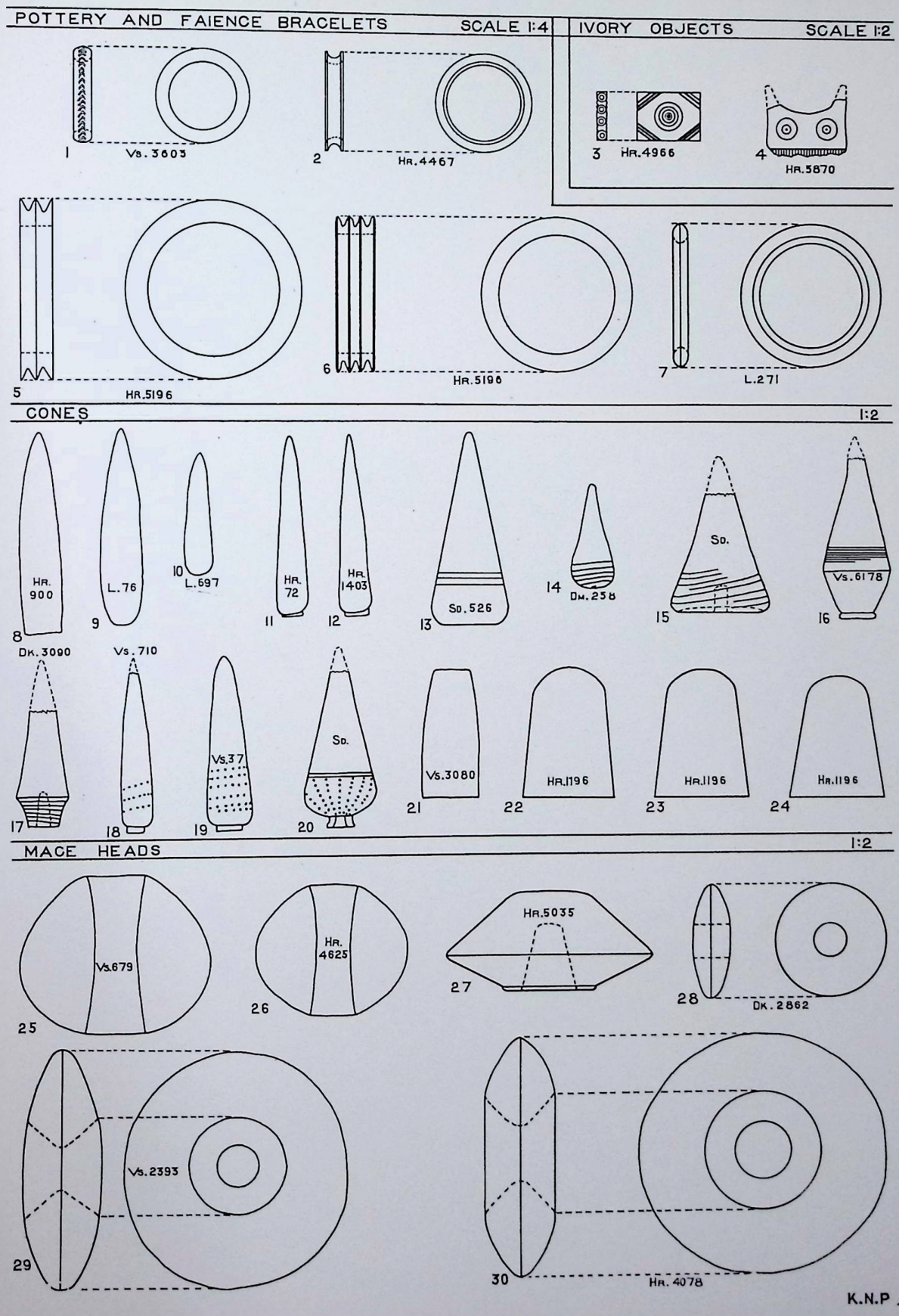

Copper and bronze tools and weapons.

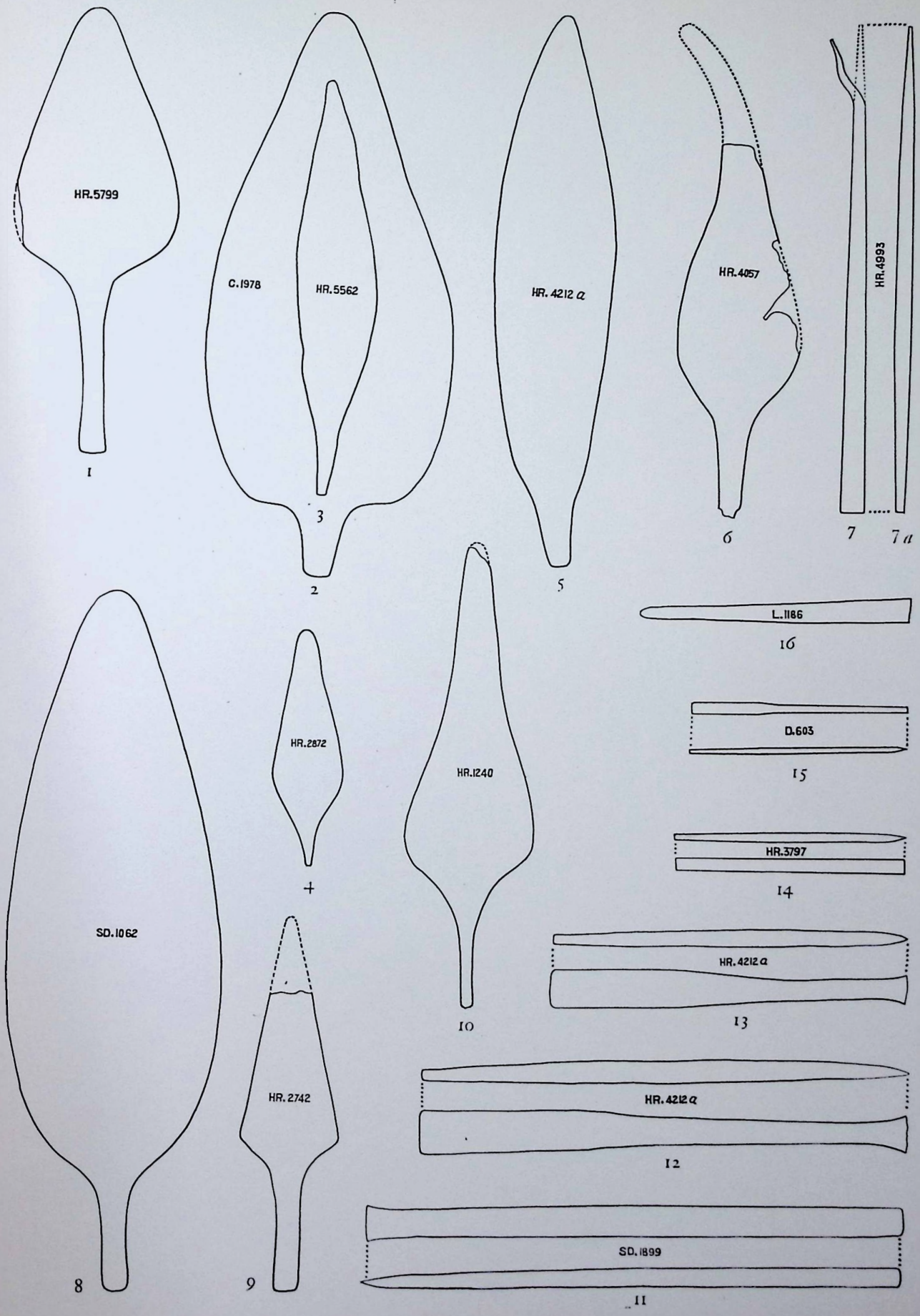

Copper lance-heads or daggers.



Bronze and copper tools etc.



Copper and bronze tools and implements.

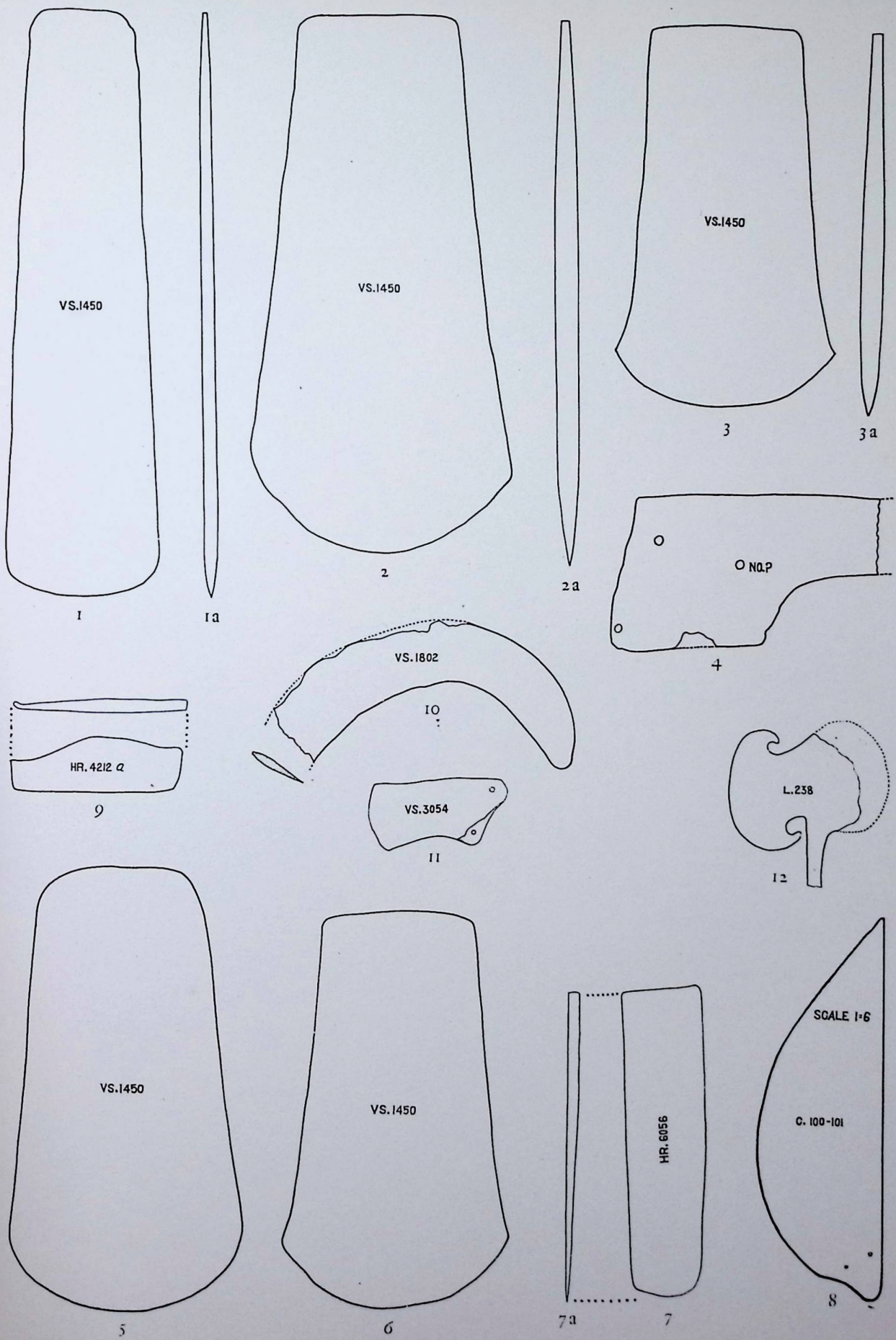

Copper and bronze celts etc.

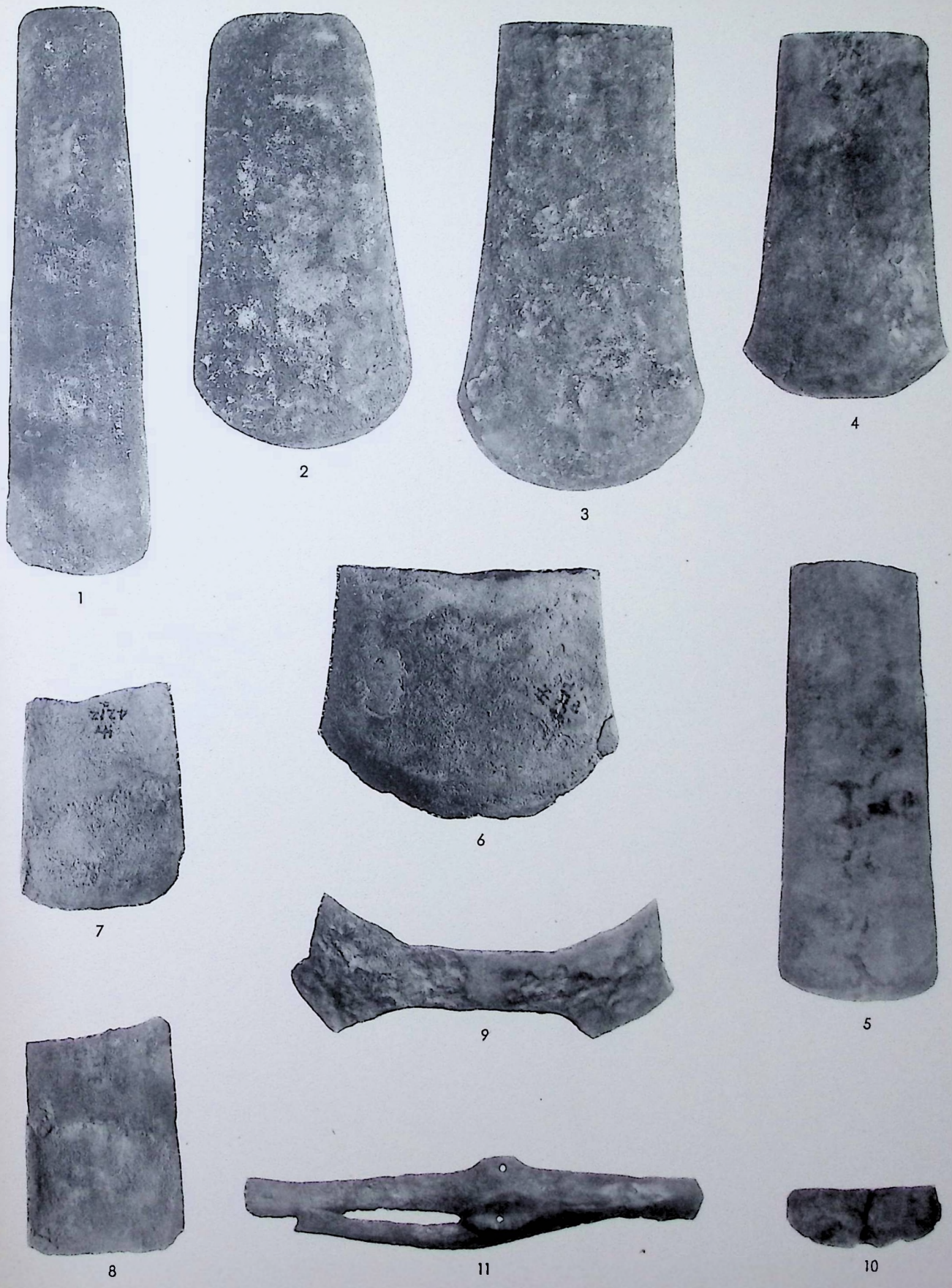

Metal Vessels.

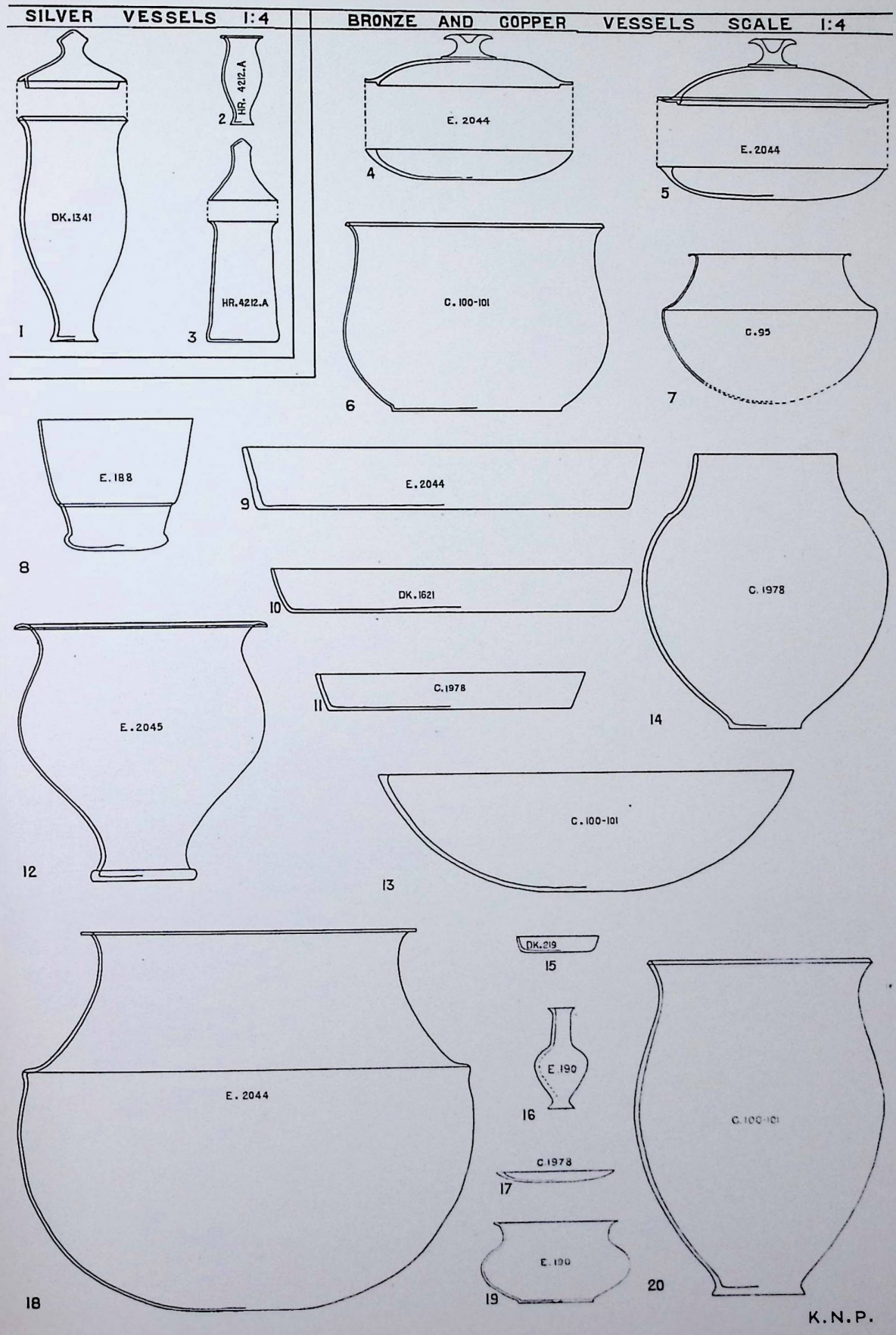

K.N.P.

Copper and bronze Vessels.



1



2



3

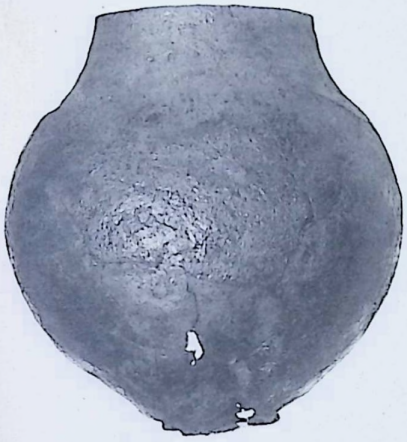

4



5



6



7

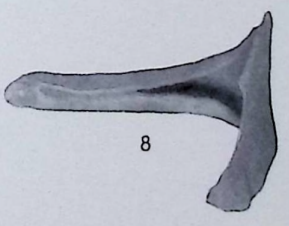

8



9



10



13



11



12

Copper and bronze Vessels and objects.



1



2

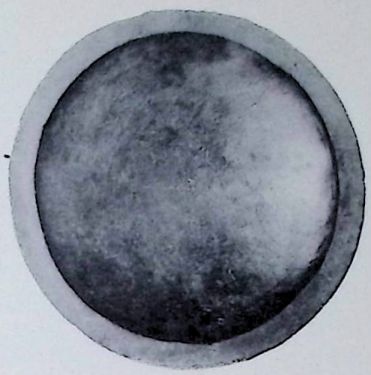

3



4



7



8



5



6



9

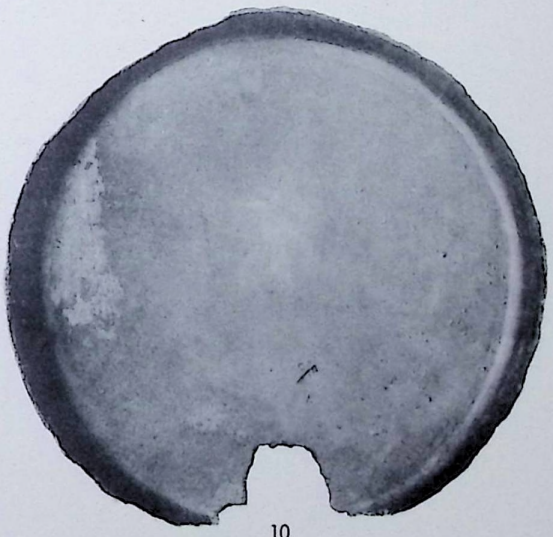

10



11



12



15



14



13

Copper and bronze objects.



Copper and bronze figures and other objects.



1



2



3



4



5

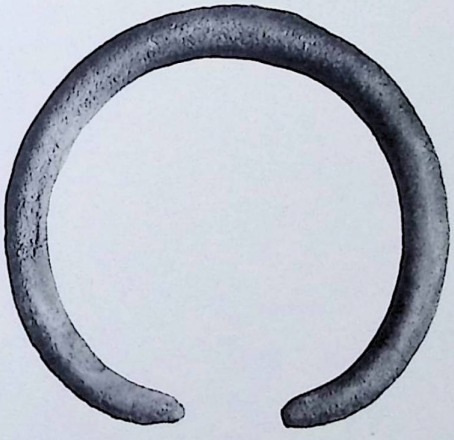

7



6



8



9



10



11

Beads.

CYLINDER BEADS

SCALE 1:1½

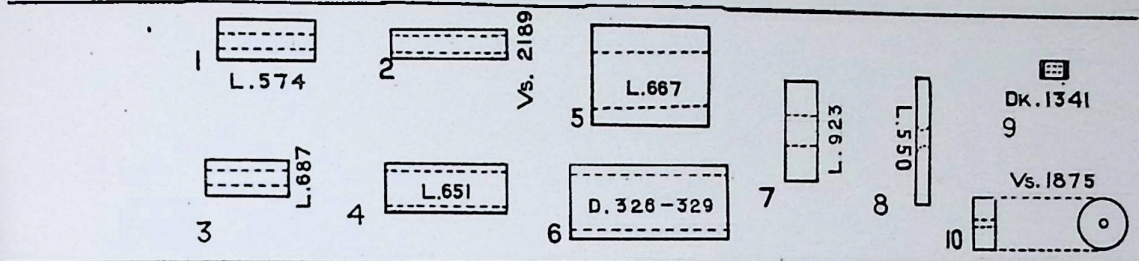

COG-WHEEL TYPE

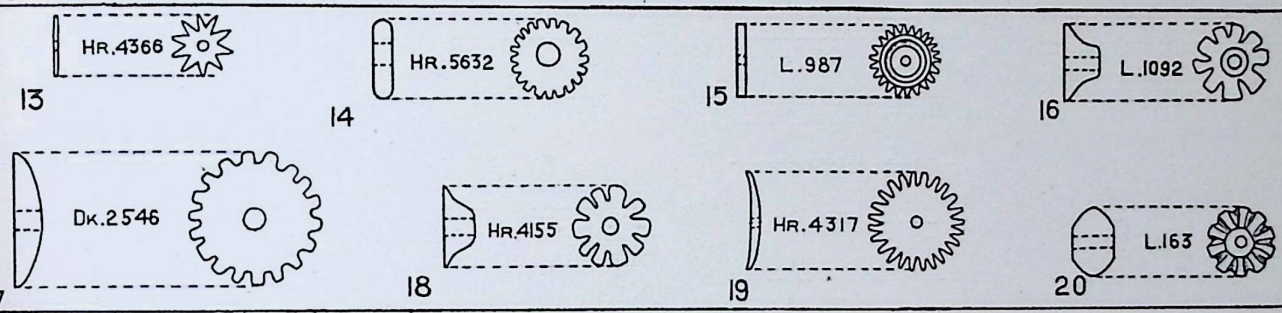

TAPERED FLUTED BEADS



LONG BARREL-CYLINDER BEADS

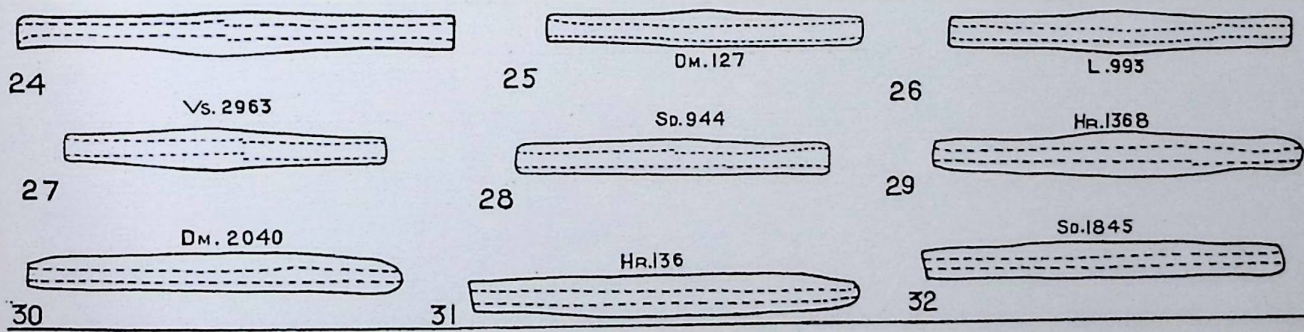

SHORT-BARREL TYPE, ROUND IN SECTION

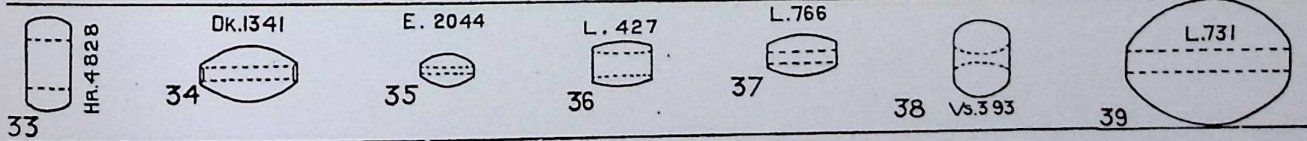

LONG-BARREL BEADS, ROUND IN SECTION

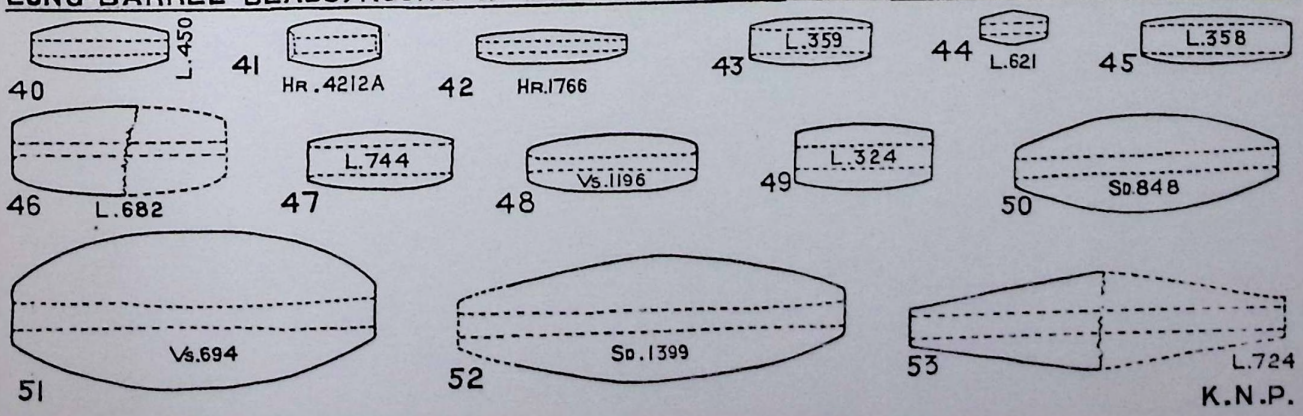

K.N.P.

Beads.

BARREL-SHAPED BEADS, OVAL IN SECTION

SCALE 1:1½

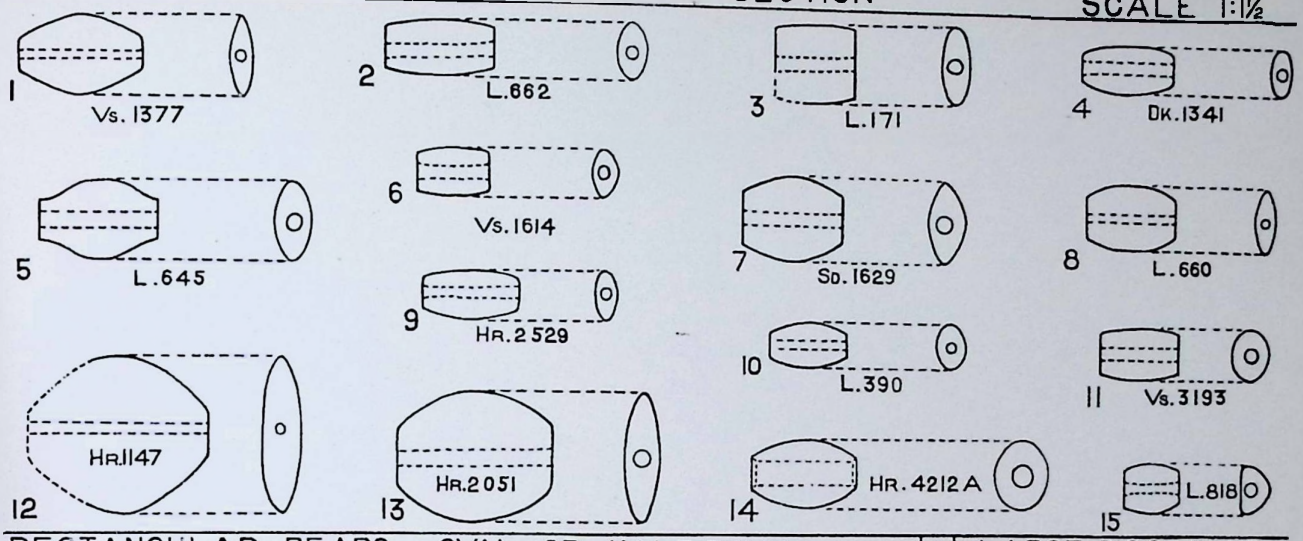

RECTANGULAR BEADS, OVAL OR HALF-ROUND IN SECTION

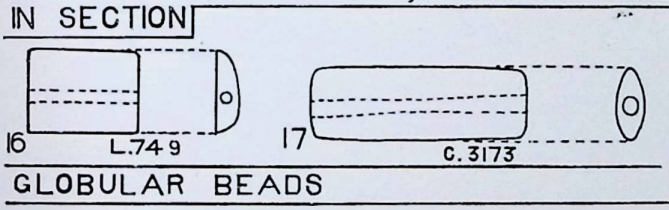

LARGE DISC BEAD

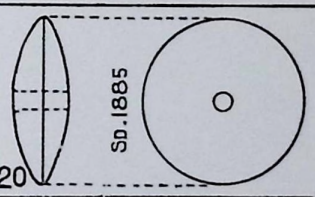

GLOBULAR BEADS

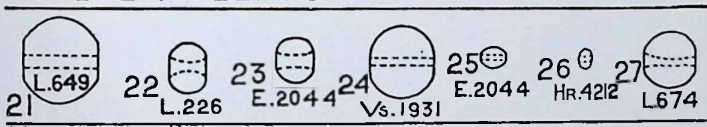

SEGMENTED BEADS

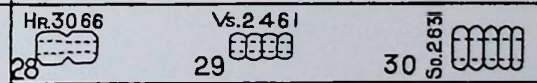

UNCLASSIFIED TYPES

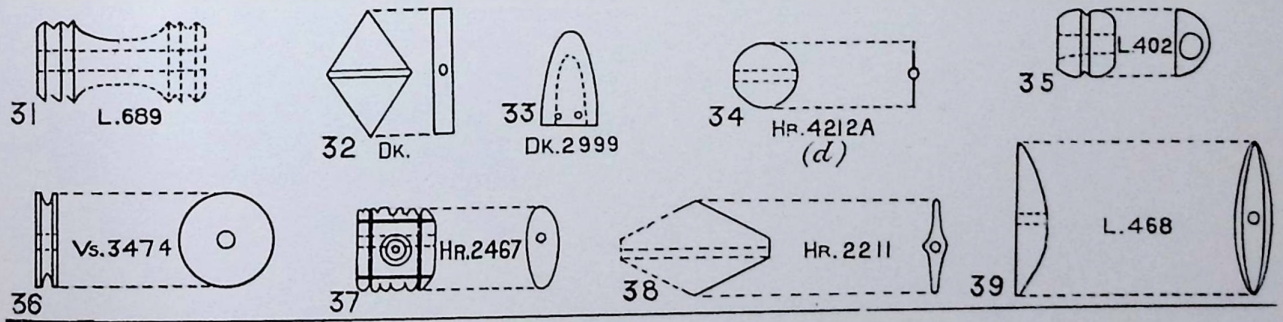

DECORATED BEADS

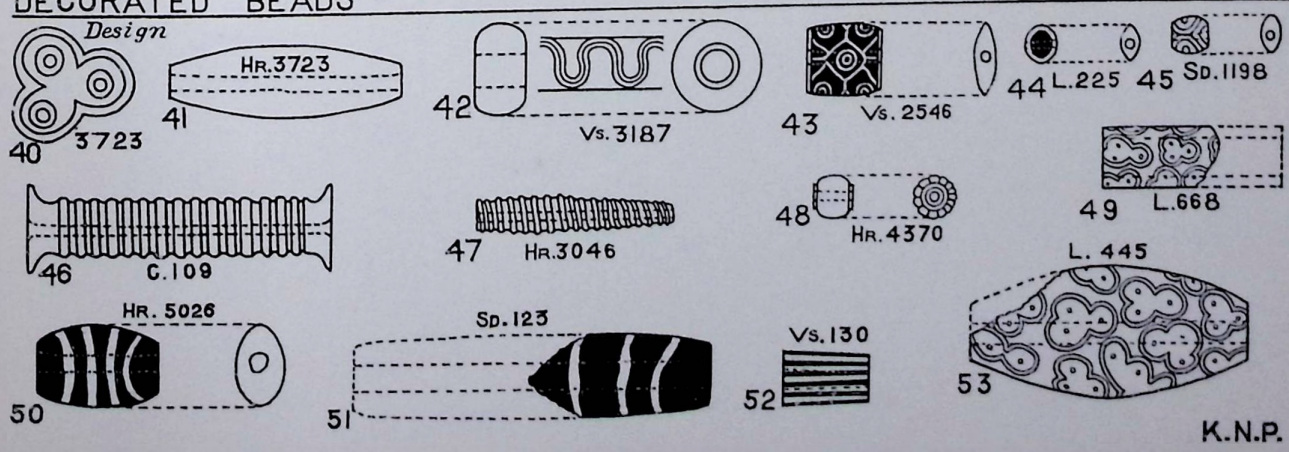

K.N.P.

Spacers, terminals and pendants.

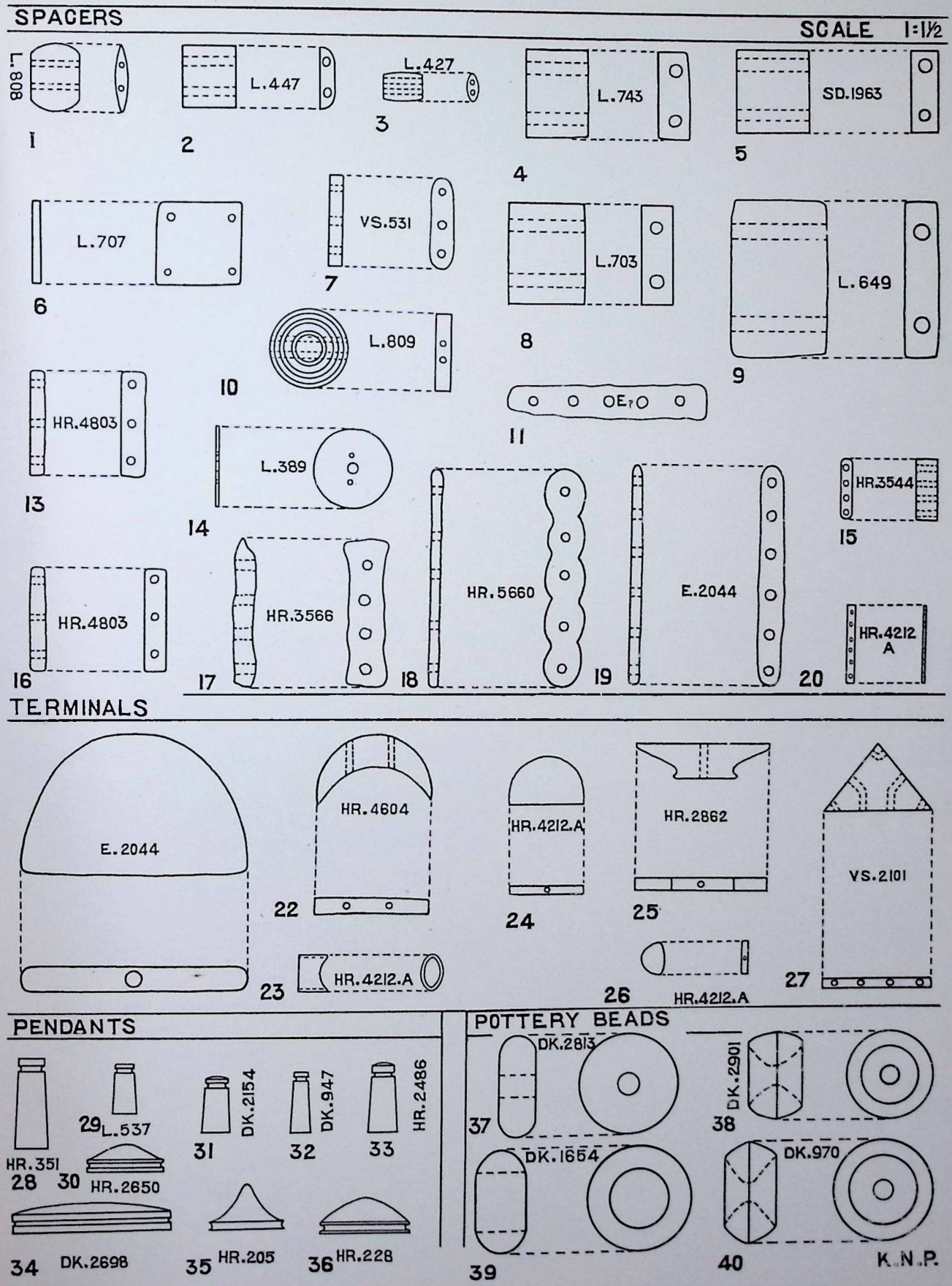

Gold jewellery and silver vase.

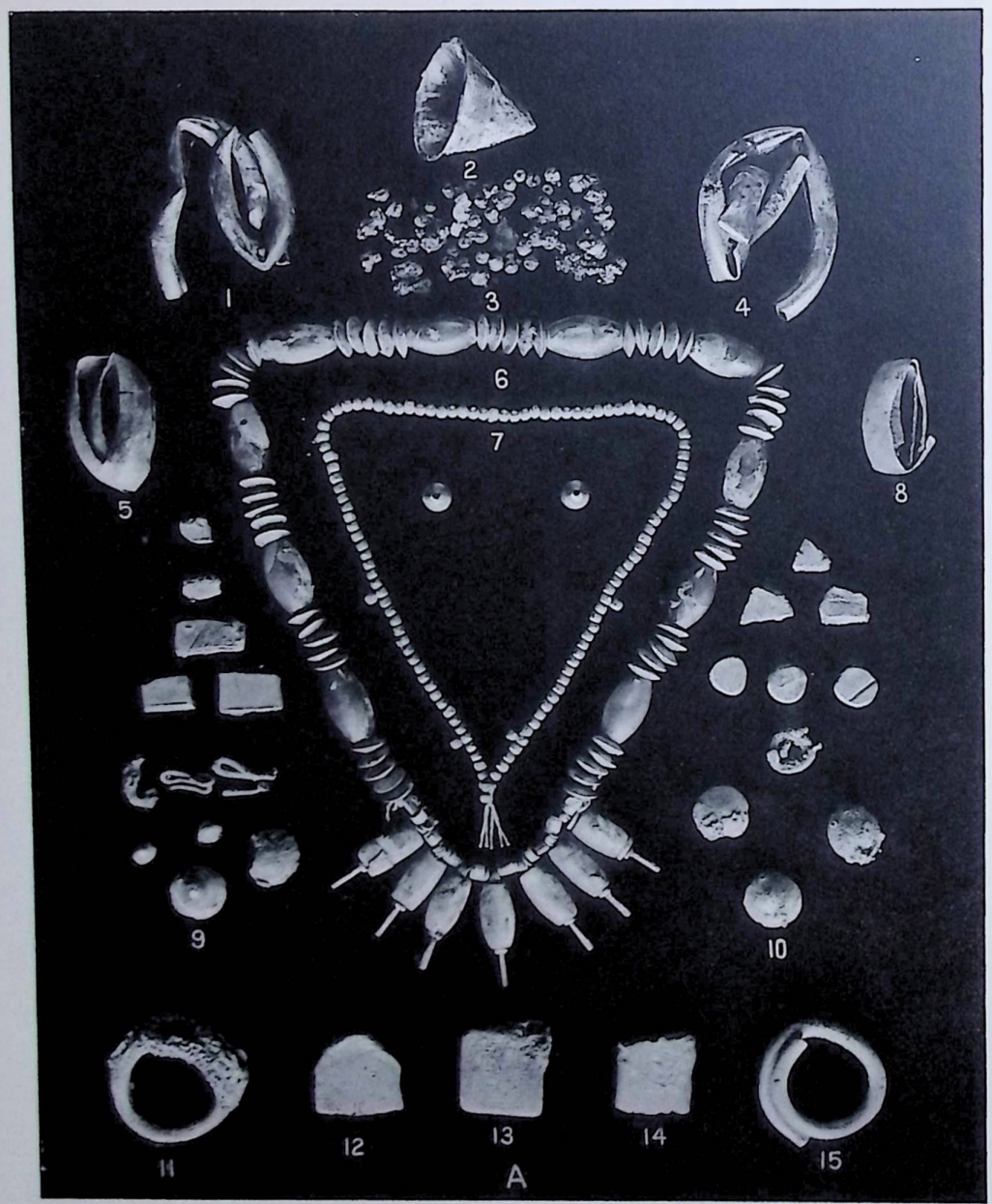



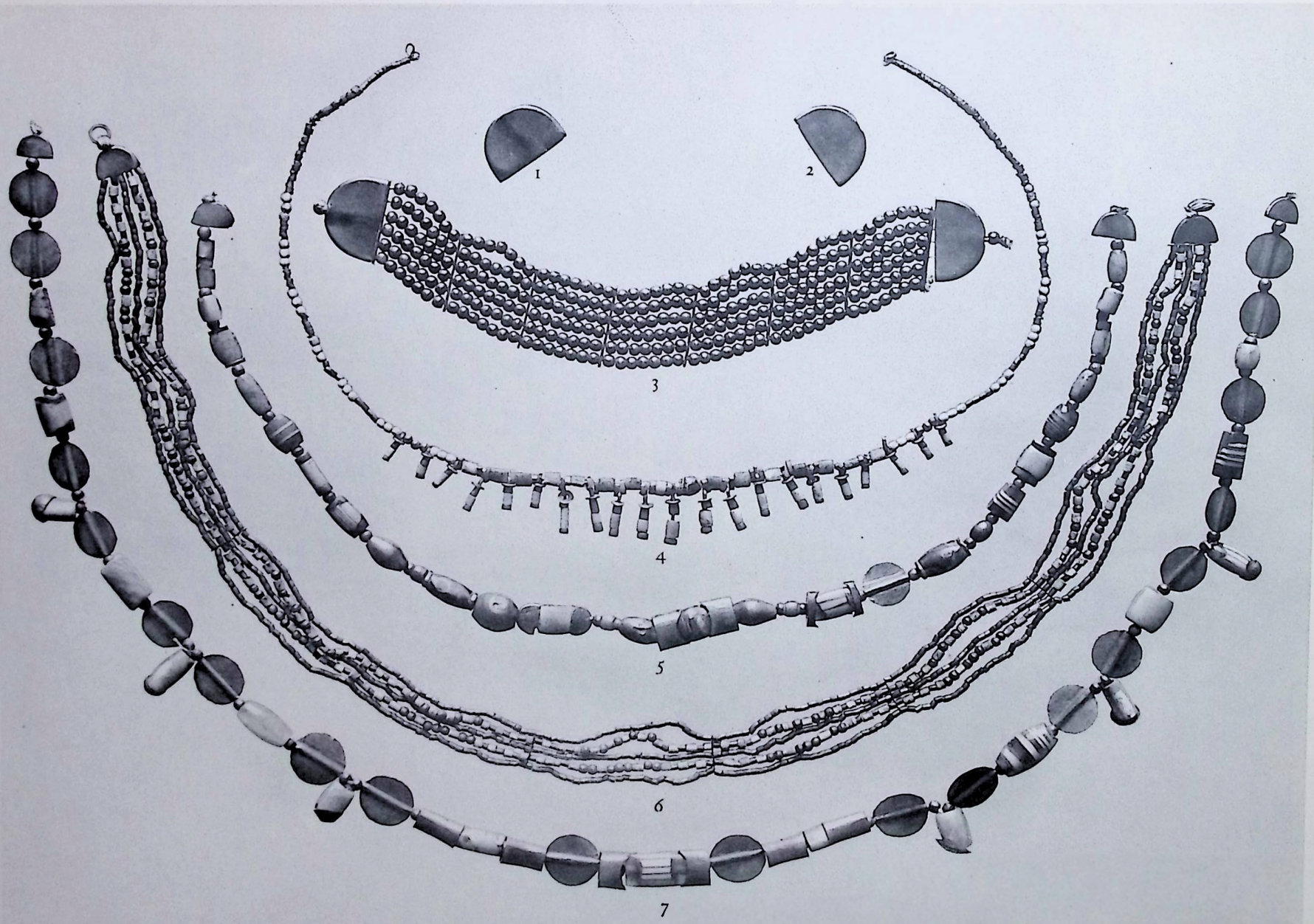
1
2
3
4
5
6
7

Stone beads.


h
g
j
i
j
g
h
38
29
39
40
43
35
35
35
30
30
25
30
25
26
20
24
25
20
15
20
15
20
15
10
5
1
1
5
10
10
5
1
5
10
15

Jewellery.

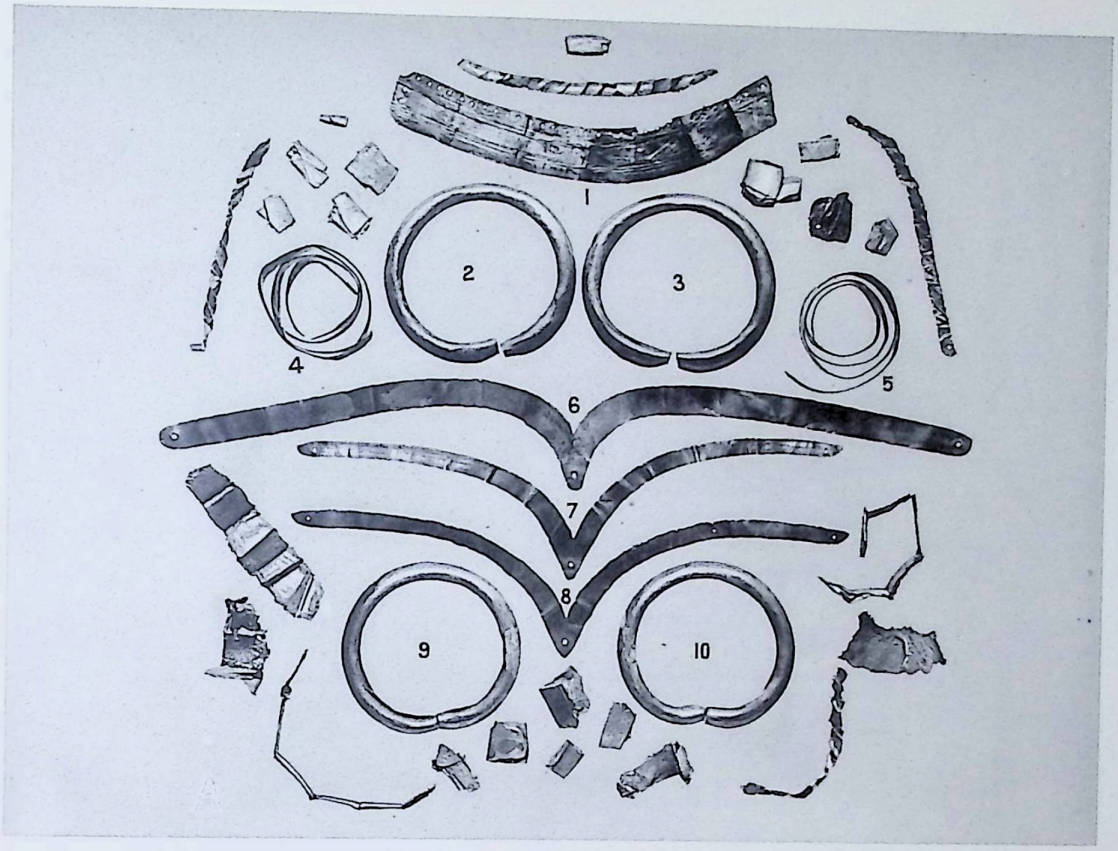

a

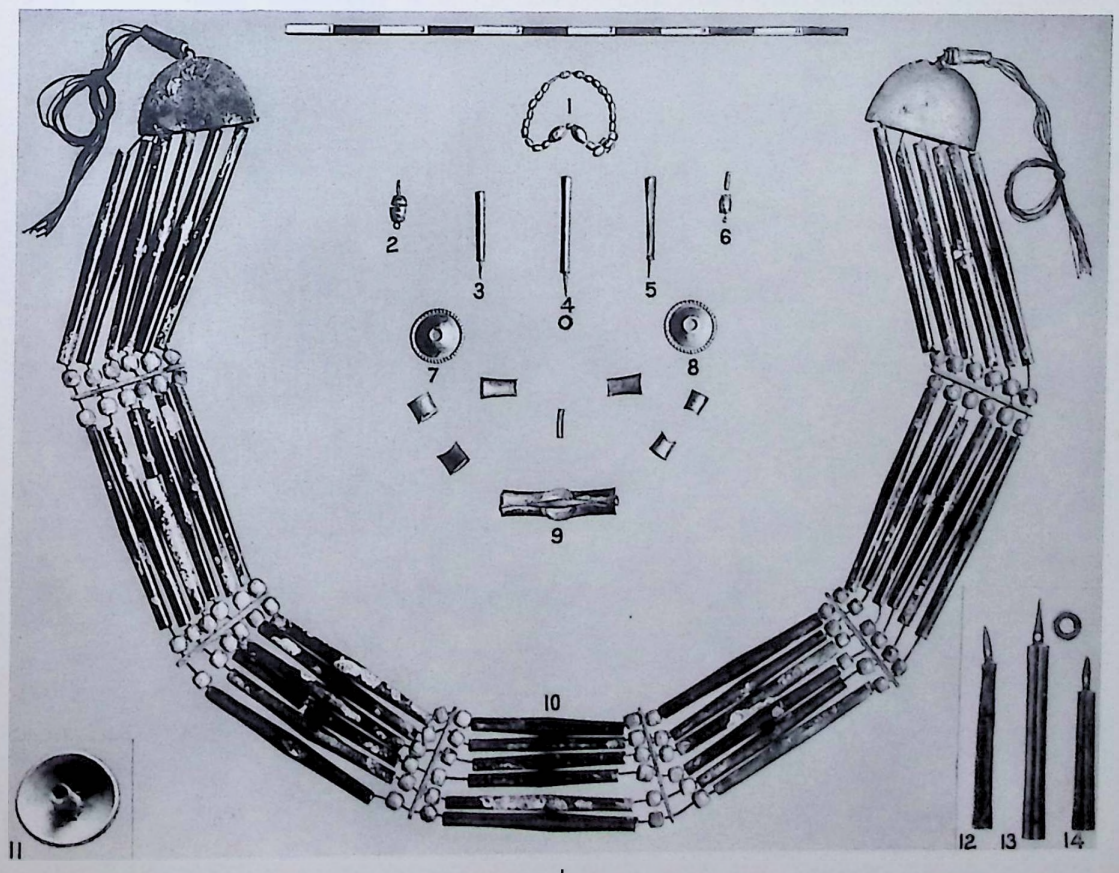

b

Personal ornaments.

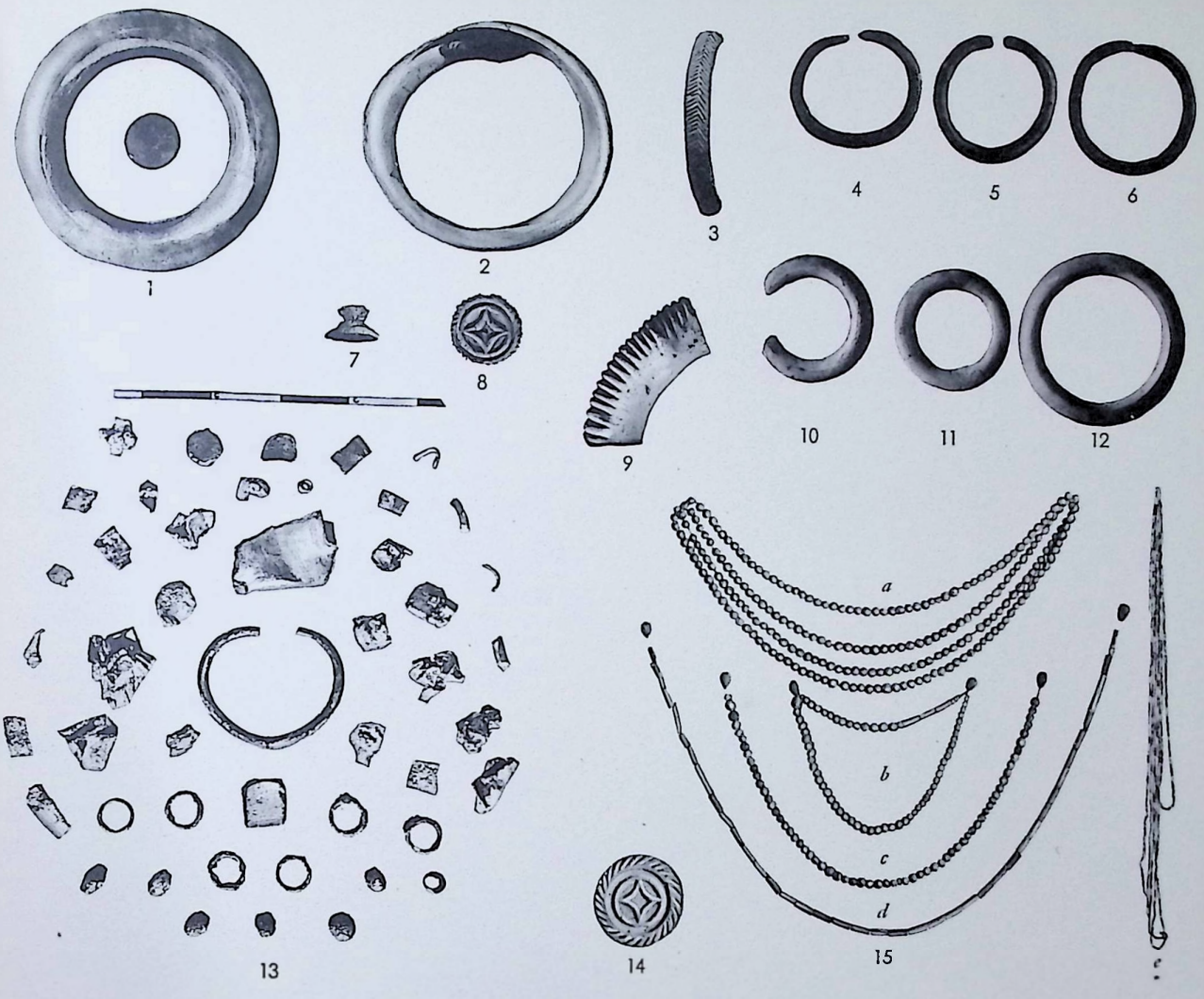

Toys, armlets etc.

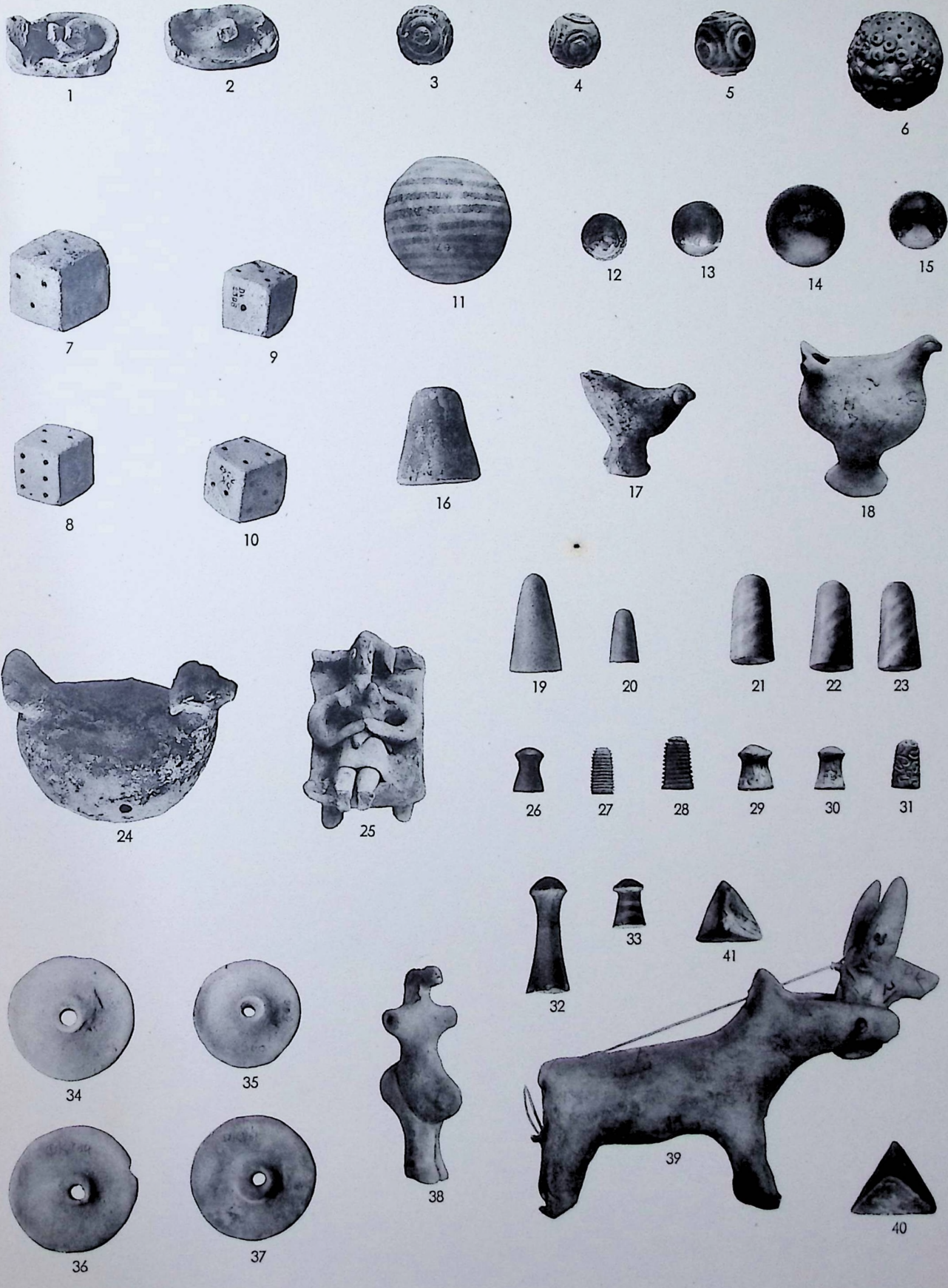

Miscellaneous objects.

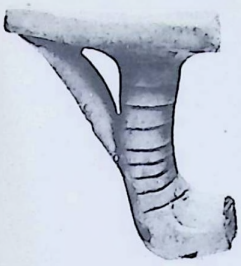

1



2

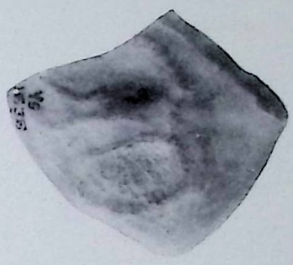

3



4



5



6

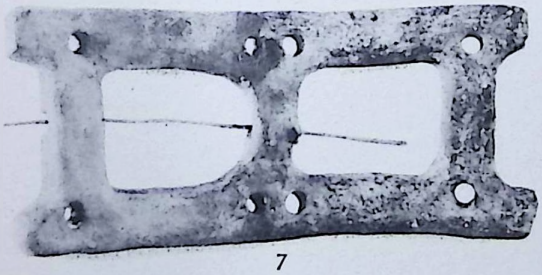

7



8



9

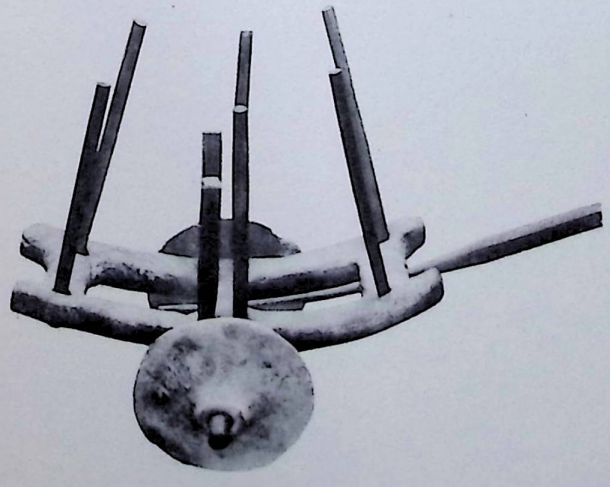

10



11

Pottery, stone and shell objects

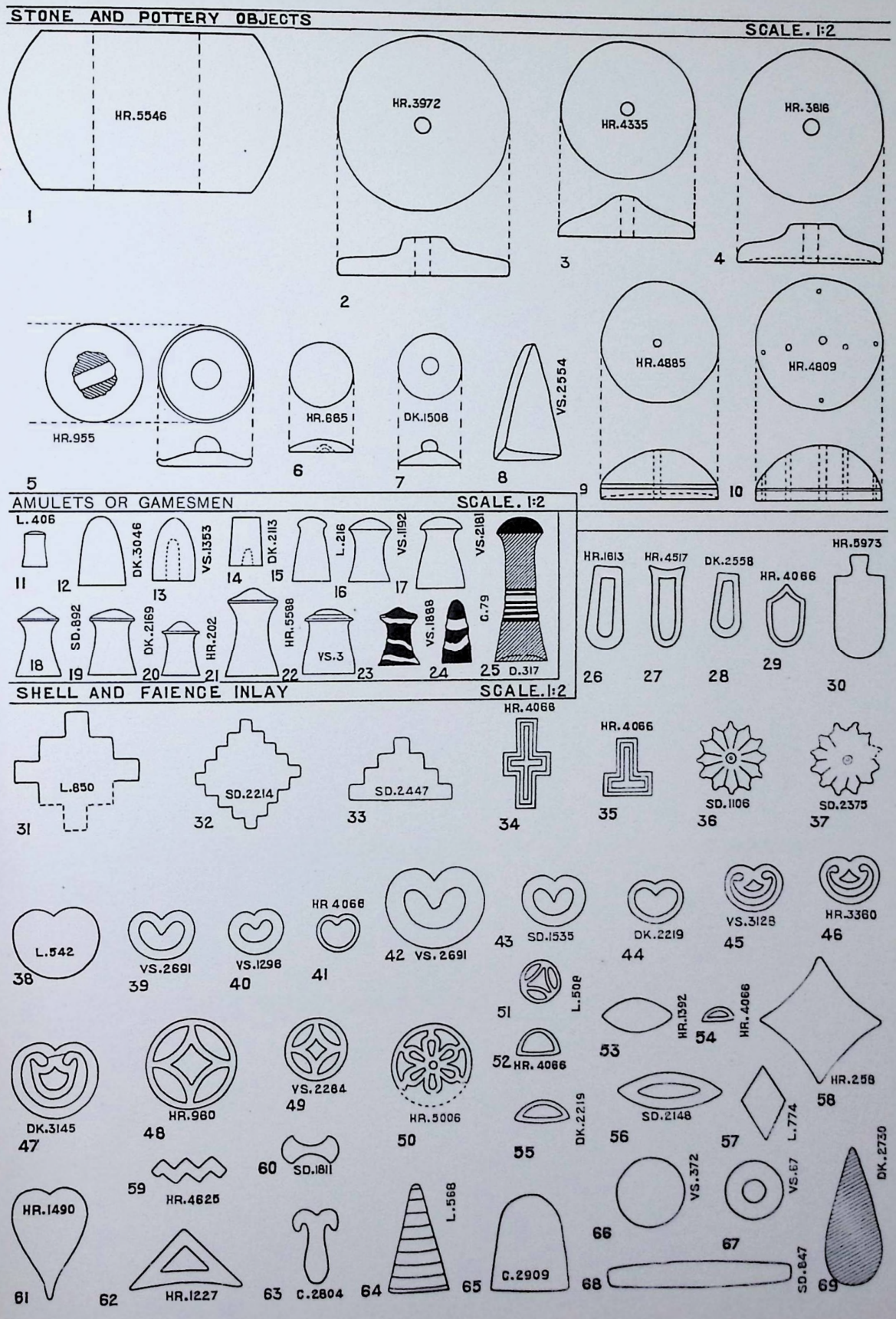

Shell objects.


1


2


3


4


5


6


7


8


9.


10


11








12


13


14


15


16


17


18


19


20


21


22


23

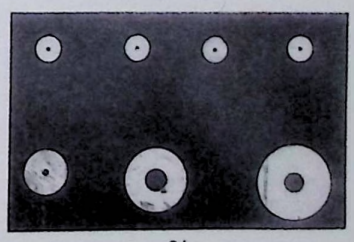
24


25


26


27


28


29

Faience and other objects.



Pin-heads and other objects.



1



2



3



4



5



6



7



8



9



10



11



12



13



14



1



2



3

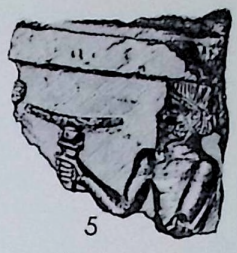

5

After Babelon



4

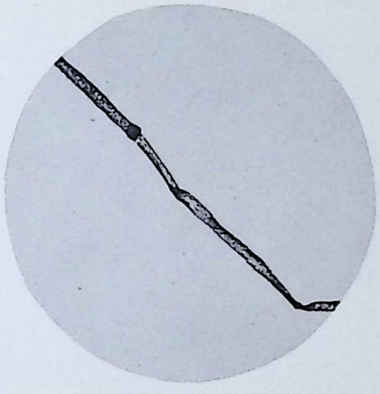

6

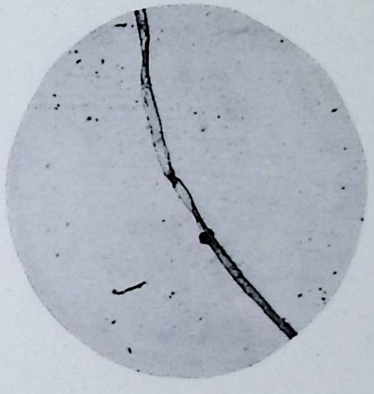

7



8



Scale 5 : 4

9



11



12



Scale 5 : 4

10

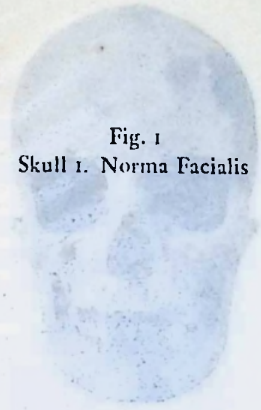

Fig. 1
Skull 1. Norma Facialis

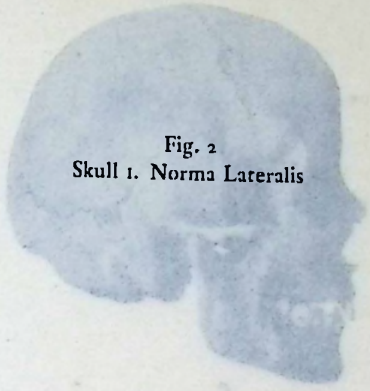

Fig. 2
Skull 1. Norma Lateralis

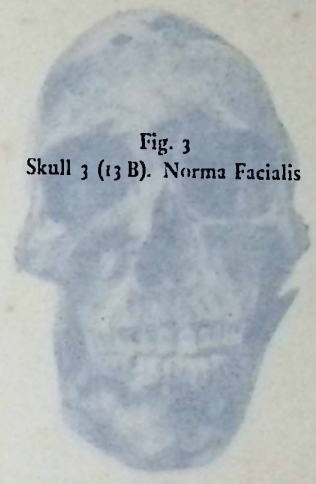

Fig. 3
Skull 3 (13 B). Norma Facialis



Fig. 4
Skull 3. Norma Lateralis

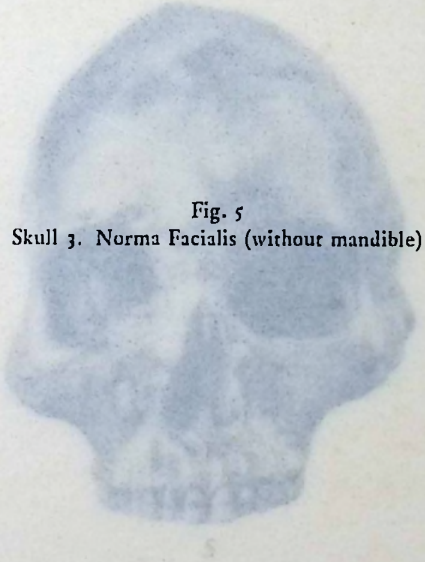

Fig. 5
Skull 3. Norma Facialis (without mandible)

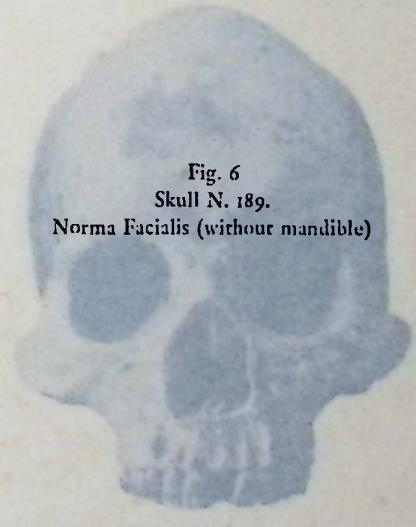

Fig. 6
Skull N. 189.
Norma Facialis (without mandible)



Fig. 7
Skull 3. Norma Lateralis (without mandible)

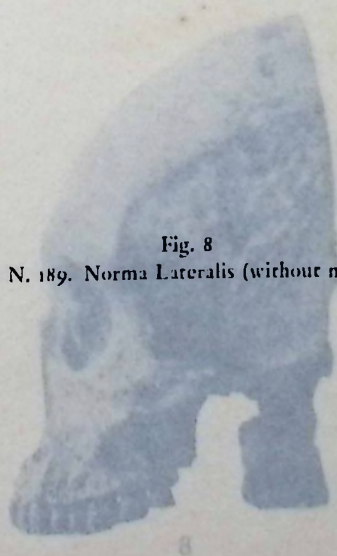

Fig. 8
Skull N. 189. Norma Lateralis (without mandible)

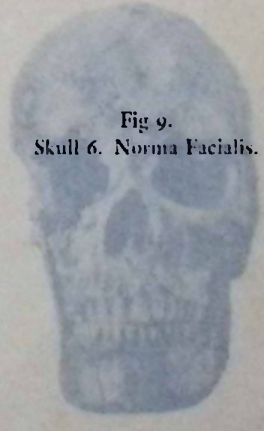

Fig 9.
Skull 6. Norma Facialis.

Some skulls excavated at Mohenjo-daro.



1



2



3

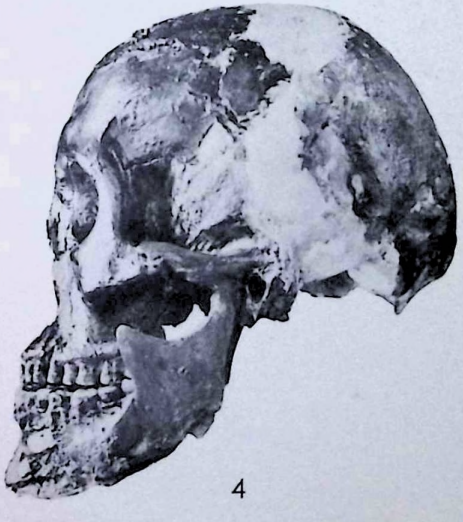

4



5



6



7



8



9

Some skulls excavated at Mohenjo-daro.

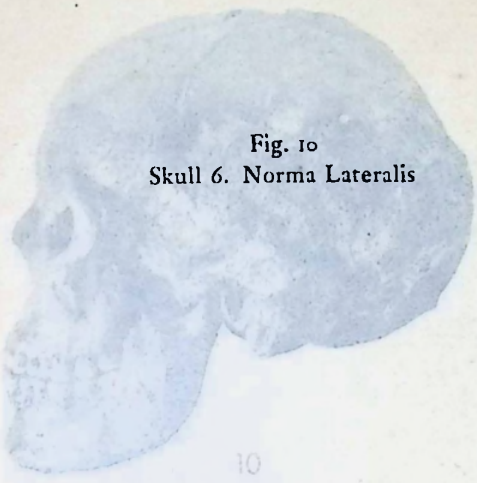

Fig. 10
Skull 6. Norma Lateralis

10

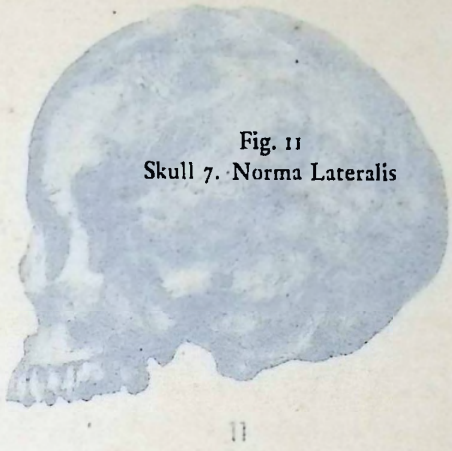

Fig. 11
Skull 7. Norma Lateralis

11

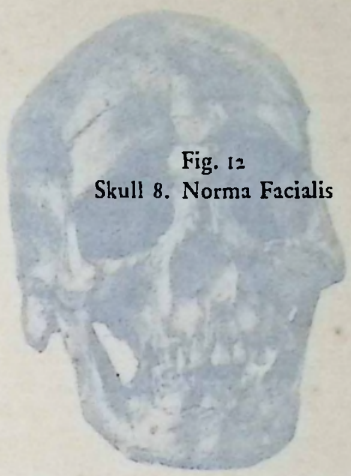

Fig. 12
Skull 8. Norma Facialis

12

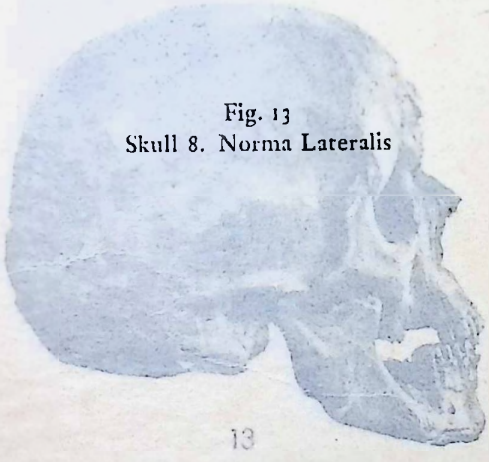

Fig. 13
Skull 8. Norma Lateralis

13

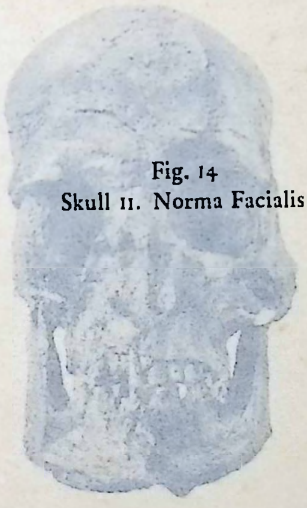

Fig. 14
Skull 11. Norma Facialis

14

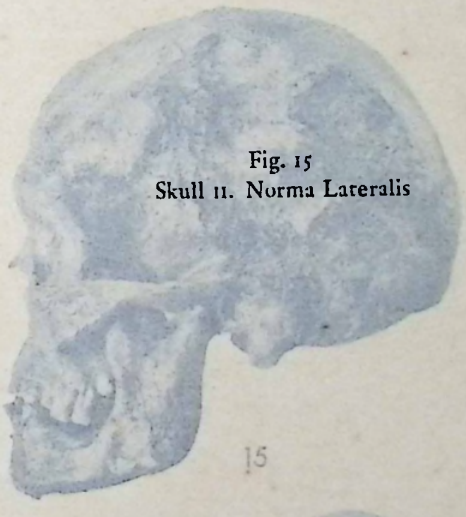

Fig. 15
Skull 11. Norma Lateralis

15

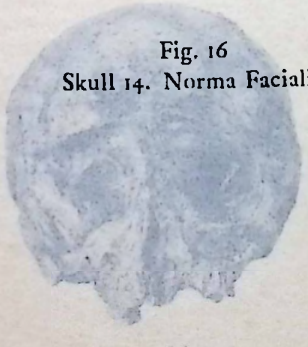

Fig. 16
Skull 14. Norma Facialis

16

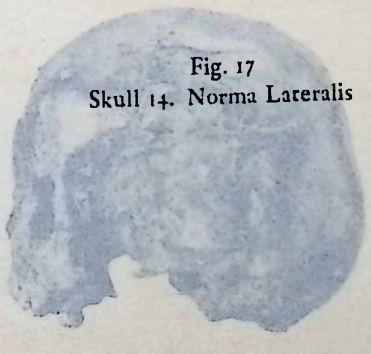

Fig. 17
Skull 14. Norma Lateralis

17

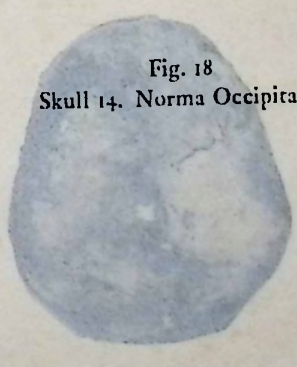

Fig. 18
Skull 14. Norma Occipitalis

18



Fig. 19
Skull 19. Norma Facialis

19

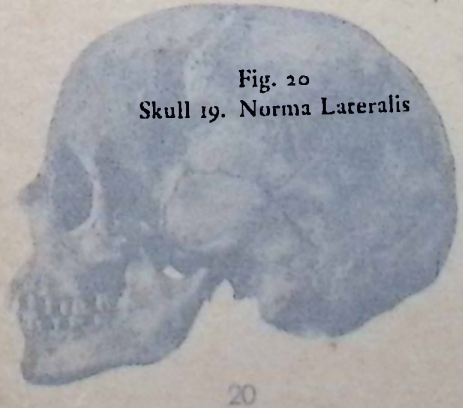

Fig. 20
Skull 19. Norma Lateralis

20



Fig. 21
Skull 19. Norma Occipitalis

21

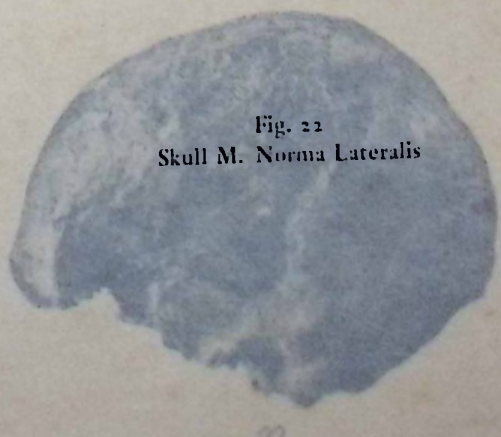

Fig. 22
Skull M. Norma Lateralis

22

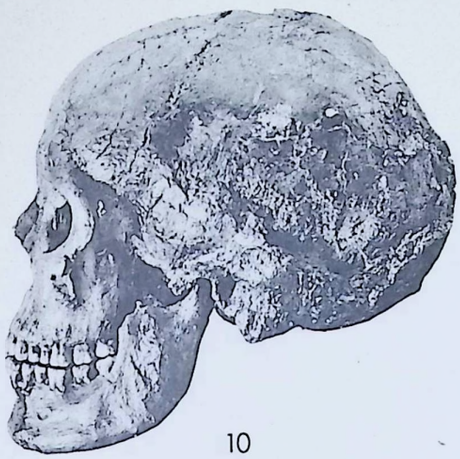

10



11

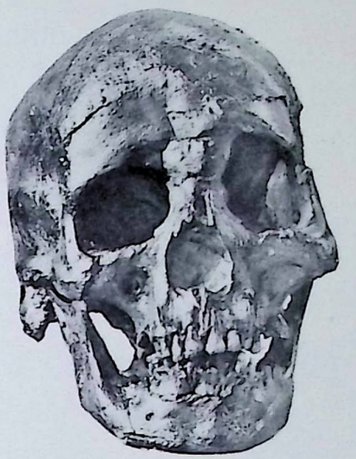

12

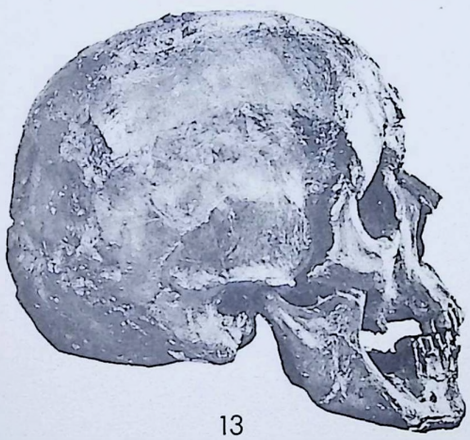

13



14



15



16



17



18



19



20



21

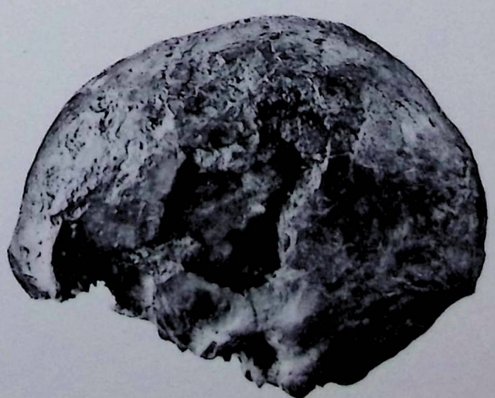

22

Some skulls excavated at Mohenjo-daro.

Fig. 1. The skull of *Bos indicus* from the collection of the Zoological Survey of India (from front).

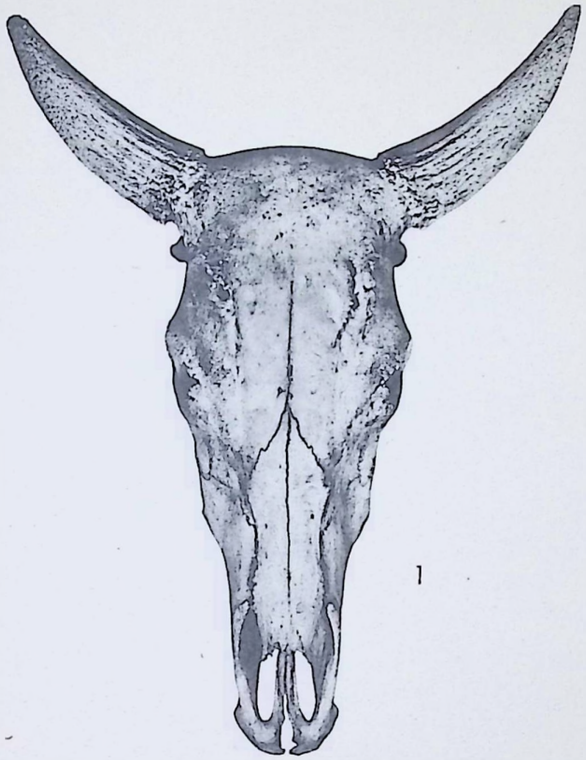

Fig. 3. Fragments of skulls of *Bos indicus* from Mohenjo-daro.

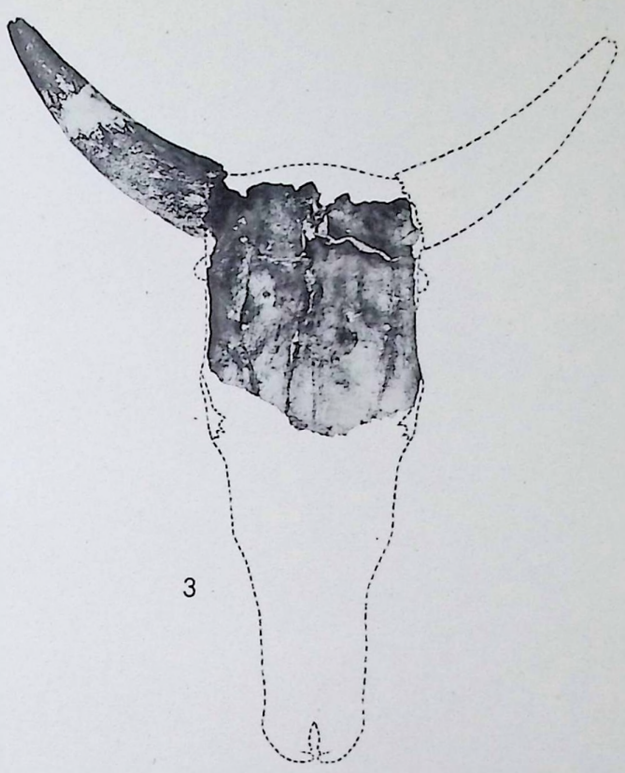



Fig. 2. The skull of *Bos indicus* from the collection of the Zoological Survey of India (from the right side).

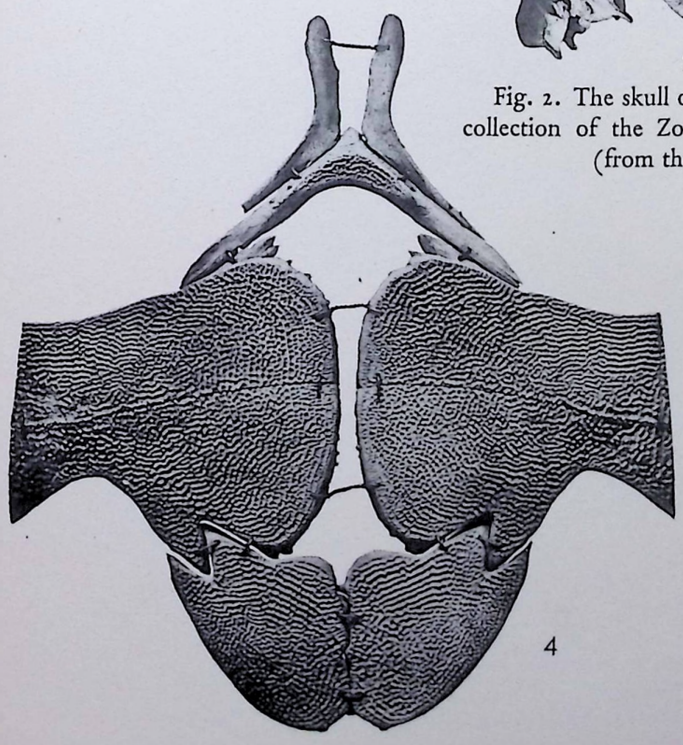

Fig. 4. The plastron of Trionyx gangeticus from the collection of the Zoological Survey of India.

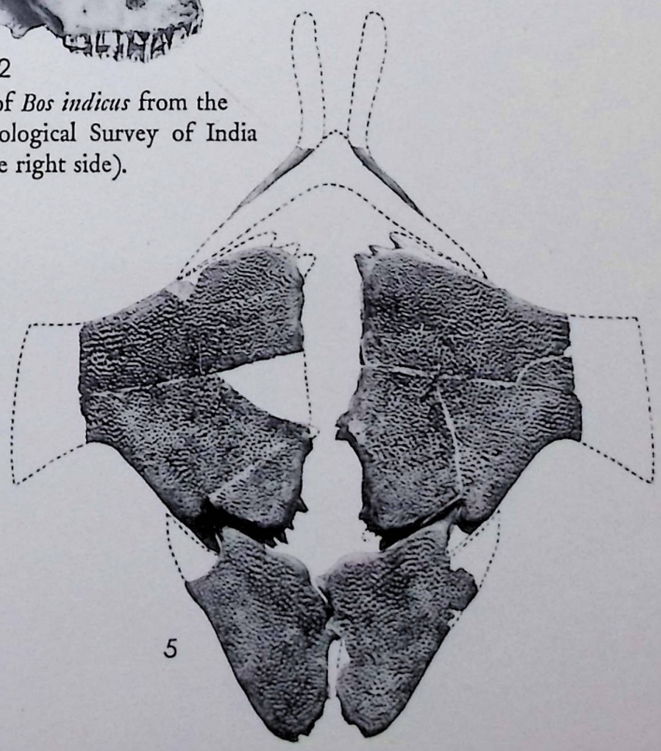

Fig. 5. The plastron of Trionyx gangeticus from Mohenjo-daro.



1



2



3



4



9



5



6



7



8

Animal remains from Mohenjo-daro.

Silver bracelets, coins etc.

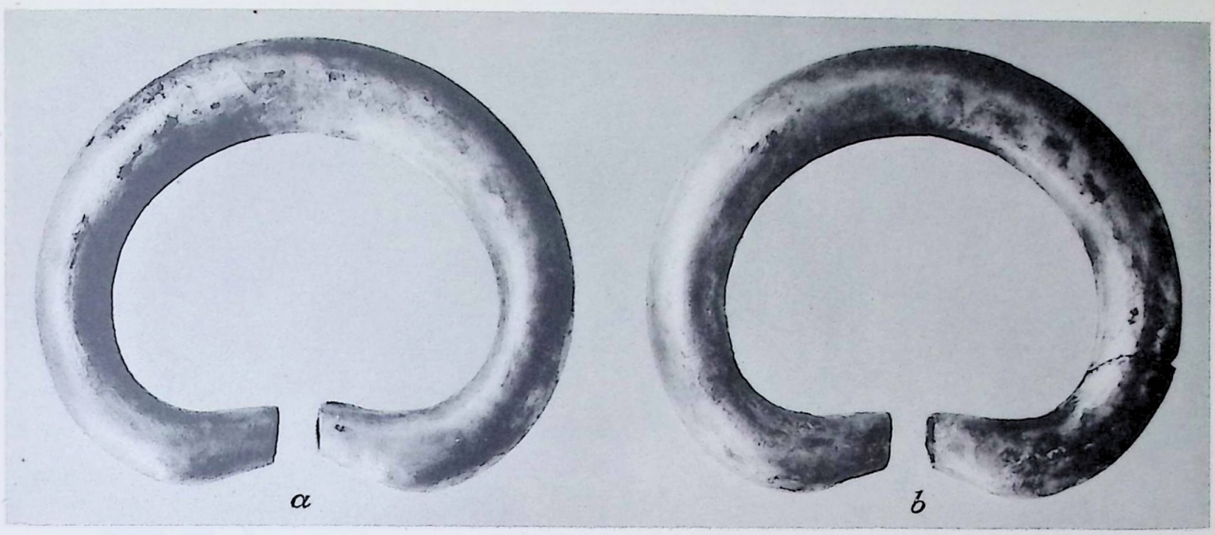

COPPER COINS OF THE KUSHĀN PERIOD — STUPA AREA

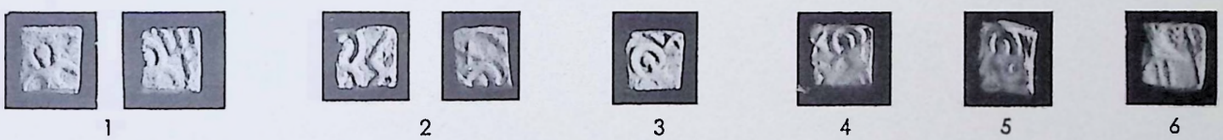



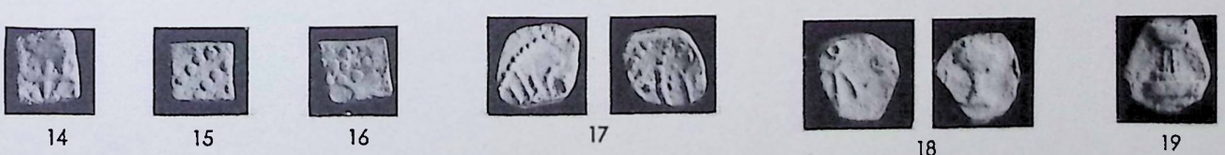



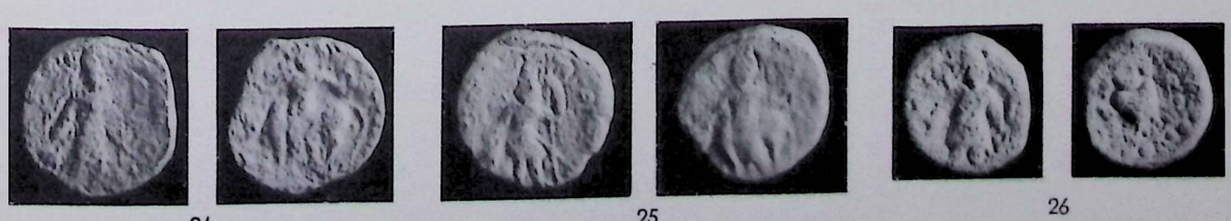

Date Due			
11-3-61.			
7.7.67			
23.7.69			
4-7-73			
JH (8/74			

913.34
Mar.

954.0111 1059
Mar.
Marshall, John. baron. ed.
AUTHOR
Mohenjo-Daro and the
TITLE Indus civilization. Vol 3.

DATE DUE	BORROWER'S NAME
11-3-61	K...um Divekal PPP 5.6

954.0111
Mar
1059